Proposed Wind Farm Development

Seven Hills Wind Farm, Co. Roscommon - PA20.313750

Planning Permission Application Drawings – Revised March 2023

Schedule of Drawings

Drawing No.	Drawing Title	Scale
190907 – 01 RevA	Location Context Map	1: 50,000 @A3
190907 – 02 RevA	Site Location Map	1: 50,000 @A3
190907 – 02f RevA	Site Notice Location Map F	1:5,000 @A3
190907 – 03 RevA	Site Layout Key Plan (1:5,000)	1: 25,000 @A1
190907 – 04 RevA	Site Layout Sheet 1 of 6	1: 5,000 @A1
190907 – 05 RevA	Site Layout Sheet 2 of 6	1: 5,000 @A1
190907 – 06 RevA	Site Layout Sheet 3 of 6	1: 5,000@A1
190907 – 10 RevA	Site Layout Key Plan (1:2,500)	1: 25,000@A1
190907 – 11 RevA	Site Layout Sheet 1 of 18	1: 2,500@A1
190907 – 12 RevA	Site Layout Sheet 2 of 18	1: 2,500@A1
190907 – 13 RevA	Site Layout Sheet 3 of 18	1: 2,500@A1
190907 – 14 RevA	Site Layout Sheet 4 of 18	1: 2,500@A1
190907 – 15 RevA	Site Layout Sheet 5 of 18	1: 2,500@A1
190907 – 16 RevA	Site Layout Sheet 6 of 18	1: 2,500@A1
190907 – 17 RevA	Site Layout Sheet 7 of 18	1: 2,500@A1
190907 – 18 RevA	Site Layout Sheet 8 of 18	1: 2,500@A1
190907 – 20 RevA	Site Layout Sheet 10 of 18	1: 2,500@A1
190907 – 21 RevA	Site Layout Sheet 11 of 18	1: 2,500@A1
190907 – 29 RevA	Turbine 1 Layout	1: 500 @A3
190907 – 30 RevA	Turbine 2 Layout	1: 500@A3
190907 – 31 RevA	Turbine 3 Layout	1: 500@A3
190907 – 32 RevA	Turbine 4 Layout	1: 500@A3
190907 – 33 RevA	Turbine 5 Layout	1: 500@A3
190907 – 34 RevA	Turbine 6 Layout	1: 500@A3
190907 – 35 RevA	Turbine 7 Layout	1: 500@A3
190907 – 36 RevA	Turbine 8 Layout	1: 500@A3
190907 – 37 RevA	Turbine 9 Layout	1: 500@A3
190907 - 38 RevA	Turbine 10 Layout	1: 500@A3
190907 – 39 RevA	Turbine 11 Layout	1: 500@A3
190907 – 40 RevA	Turbine 12 Layout	1: 500@A3
190907 – 41 RevA	Turbine 13 Layout	1: 500@A3
190907 – 42 RevA	Turbine 14 Layout	1: 500@A3
190907 – 43 RevA	Turbine 15 Layout	1: 500@A3
190907 – 44 RevA	Turbine 16 Layout	1: 500@A3
190907 – 45 RevA	Turbine 17 Layout	1: 500@A3
190907 – 46 RevA	Turbine 18 Layout	1: 500@A3
190907 – 47 RevA	Turbine 19 Layout	1: 500@A3
190907 – 48 RevA	Turbine 20 Layout	1: 500@A3
190907 – 49 RevA	Turbine 1, 2 & 3 Spoil Storage Sections	1: 200@A3
190907 – 50 RevA	Turbine 4, 5, & 6 Spoil Storage Sections	1: 200@A3
190907 – 51 RevA	Turbine 7, 8, & 10 Spoil Storage Sections	1: 200@A3
190907 – 52 RevA	Turbine 11, 13, & 14 Spoil Storage Sections	1: 200@A3
190907 – 53 RevA	Turbine 17, 19, & 20 Spoil Storage Sections	1: 200@A3
190907 – 54 RevA	Wind Turbine Elevations and Plan	1:500 @ A1
21337-MWP-ZZ-00-DR-C-1400	Spoil Storage Sections - North	As Shown @A1
21337-MWP-ZZ-00-DR-C-1401	Spoil Storage Sections - South – Sheet 1	As Shown @A1
21337-MWP-ZZ-00-DR-C-1402	Spoil Storage Sections - South – Sheet 2	As Shown @A1
21337-MWP-ZZ-00-DR-C-0103	Temporary Construction Compound 1 &2	NTS @A1
21337-MWP-00-00-DR-C-2125	Drainage & Cable Route Layout - North Drawing Location Plan	1:5000 @A1
21337-MWP-00-00-DR-C-2126	Drainage & Cable Route Layout - South Drawing Location Plan	1:1000 @A1
21337-MWP-ZZ-00-DR-C-2105	Proposed Drainage Layout Sheet 05	1:1000 @A1
21337-MWP-ZZ-00-DR-C-2106	Proposed Drainage Layout Sheet 06	1:1000 @A1
21337-MWP-ZZ-00-DR-C-2107	Proposed Drainage Layout Sheet 07	1:1000 @A1
21337-MWP-ZZ-00-DR-C-2108	Proposed Drainage Layout Sheet 08	1:1000 @A1
21337-MWP-ZZ-00-DR-C-2109	Proposed Drainage Layout Sheet 09	1:1000 @A1
21337-MWP-ZZ-00-DR-C-2110	Proposed Drainage Layout Sheet 10	1:1000 @A1
21337-MWP-00-00-DR-C-2111	Proposed Drainage Layout Sheet 11	1:1000 @A1
21337-MWP-00-00-DR-C-2112	Proposed Drainage Layout Sheet 12	1:1000 @A1
21337-MWP-00-00-DR-C-2114	Proposed Drainage Layout Sheet 14	1:1000 @A1
21337-MWP-00-00-DR-C-2116	Proposed Drainage Layout Sheet 16	1:1000 @A1
21337-MWP-00-00-DR-C-2117	Proposed Drainage Layout Sheet 17	1:1000 @A1
21337-MWP-00-00-DR-C-2119	Proposed Drainage Layout Sheet 19	1:1000 @A1
21337-MWP-00-00-DR-C-2120	Proposed Drainage Layout Sheet 20	1:1000 @A1
21337-MWP-00-00-DR-C-2122	Proposed Drainage Layout Sheet 22	1:1000 @A1
21337-MWP-00-00-DR-C-2123	Proposed Drainage Layout Sheet 23	1:1000 @A1
21337-MWP-00-00-DR-C-2124	Proposed Drainage Layout Sheet 24	1:1000 @A1

Continued →

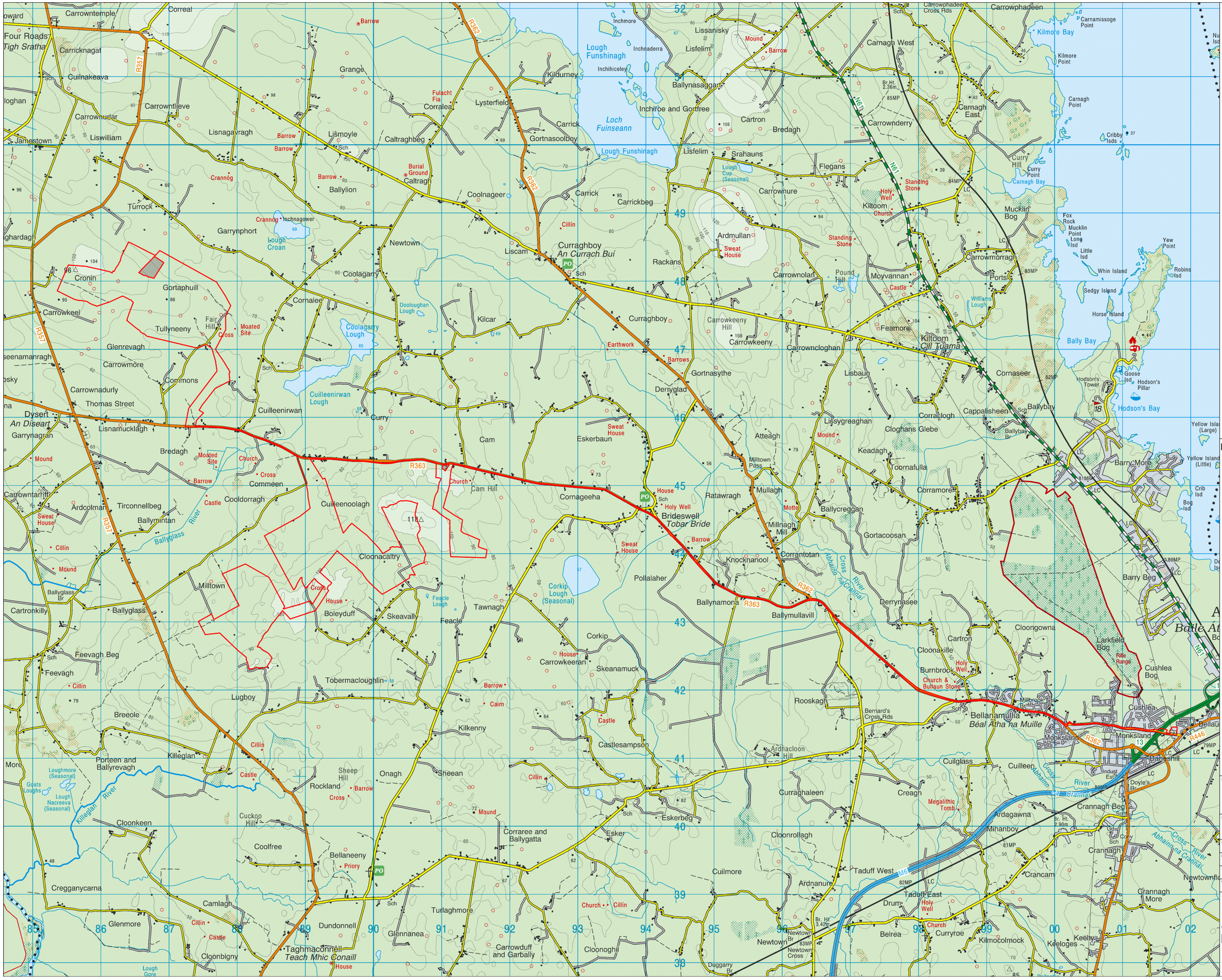

Project Design Drawing Notes

1. Drawings issued are for planning application purposes only.
2. Drawings not to be used for construction/contract conditions.
3. Copyright, all rights reserved. No part herewith may be copied or reproduced partially or wholly in any form whatsoever without the prior notice of the copyright owner McCarthy Keville O'Sullivan.
4. Do not scale off this drawing. Figured metric dimensions only should be taken off this drawing.
5. All contractors, whether main or sub-contractors, must visit the site and are responsible for taking and checking any and all dimensions and levels that relate to the works.
6. The use of or reliance upon this drawing shall be deemed to be acceptance of these conditions of use unless otherwise agreed in writing, such written agreement to be sought from and issued by the copyright holder to the use or reliance upon this drawing.
7. Layout plans show typical Turbine rotor diameter as per turbine drawing.
8. Final levels may vary depending on local ground conditions.

Drawing Legend

- Planning Application Boundary
- Area not Forming Part of Application

N

Ordnance Survey Ireland Licence No. AR0021822© Ordnance Survey Ireland/Government of Ireland

DRAWING TITLE:

Location Context Map

PROJECT TITLE: **Seven Hills Wind Farm, Co. Roscommon**

DRAWING BY: Joseph O Brien	CHECKED BY: Meabhann Crowe
PROJECT No.: 190907	DRAWING No.: 190907 - 01RevA
SCALE: 1:50,000 @ A3	DATE: 30.03.2023
OS SHEET No.: OS1822, OS1824, OS2022, OS2024	

MKO
Planning and Environmental Consultants
Tuam Road, Galway
Ireland, H91 VW84
+353 (0) 91 735611
email: info@www.mkoireland.ie
Website: www.mkoireland.ie

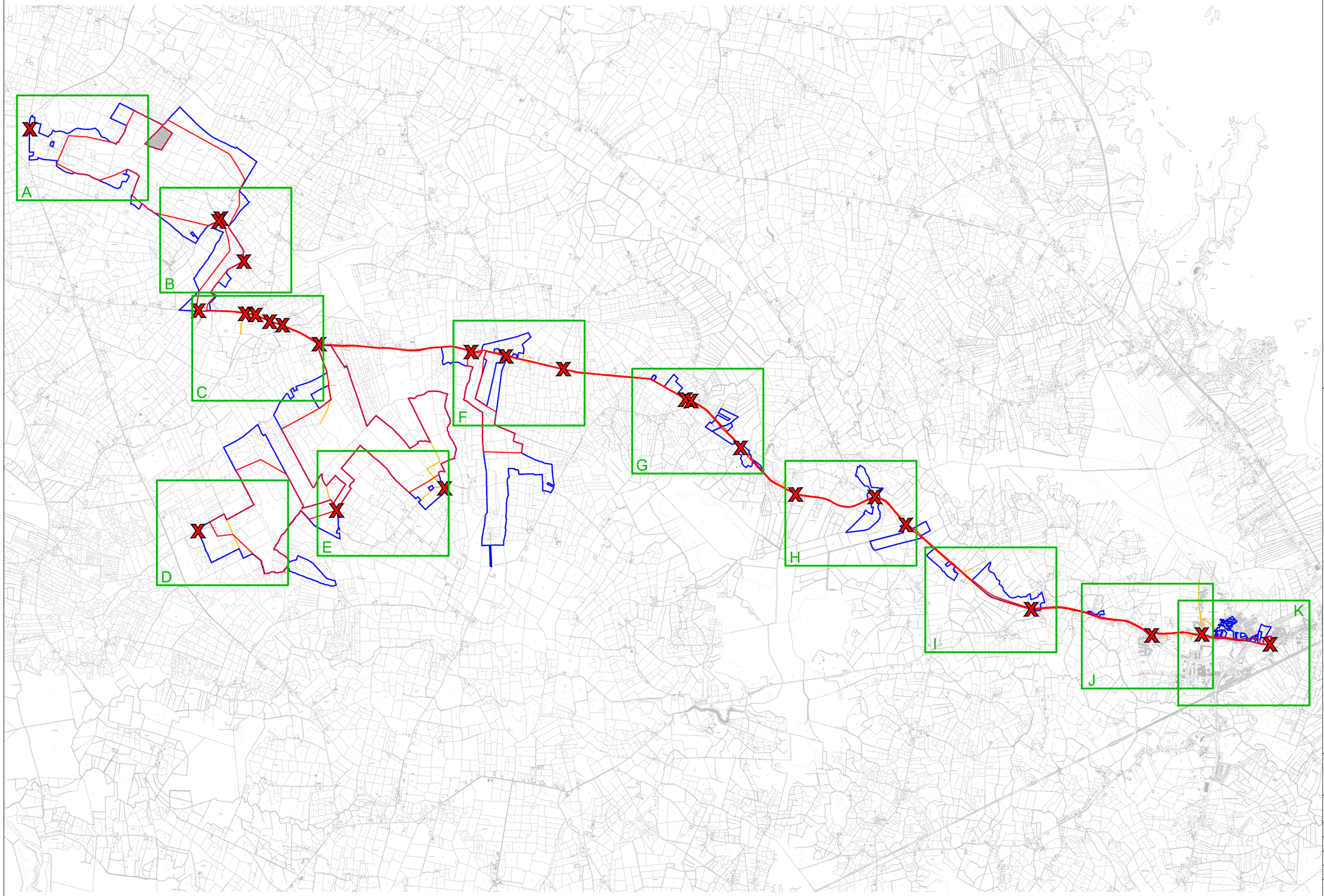

Project Design Drawing Notes

1. Drawings issued are for planning application purposes only.
2. Drawings not to be used for construction/contract conditions.
3. Copyright, all rights reserved. No part herewith may be copied or reproduced partially or wholly in any form whatsoever without the prior notice of the copyright owner McCarthy Keville O'Sullivan.
4. Do not scale off this drawing. Figured metric dimensions only should be taken off this drawing.
5. All contractors, whether main or sub-contractors, must visit the site and are responsible for taking and checking any and all dimensions and levels that relate to the works.
6. The use of or reliance upon this drawing shall be deemed to be acceptance of these conditions of use unless otherwise agreed in writing, such written agreement to be sought from and issued by the copyright holder to the use or reliance upon this drawing.
7. Layout plans show typical Turbine rotor diameter as per turbine drawing.
8. Final levels may vary depending on local ground conditions.

Drawing Legend

- Planning Application Boundary
- Landowners Boundary
- Site Notice
- Wayleave
- Area not Forming Part of Application

N

Ordnance Survey Ireland Licence No. AR0021822© Ordnance Survey Ireland/Government of Ireland

DRAWING TITLE:

Site Location Map

PROJECT TITLE:

Seven Hills Wind Farm, Co. Roscommon

DRAWING BY: Joseph O Brien	CHECKED BY: Meabhann Crowe
PROJECT No.: 190907	DRAWING No.: 190907 - 02RevA
SCALE: 1:50,000 @ A3	DATE: 30.03.2023

OS SHEET No.: 2892, 2893, 2894, 2895, 2896, 2961, 2962, 2963, 2964, 2965, 3031, 3032, 3033, 3034, 3035, 3099, 3100, 3101, 3102, 3103

MKO
Planning and Environmental Consultants
Tuam Road, Galway
Ireland, H91 VW84
+353 (0) 91 735611
email: info@www.mkoireland.ie
Website: www.mkoireland.ie

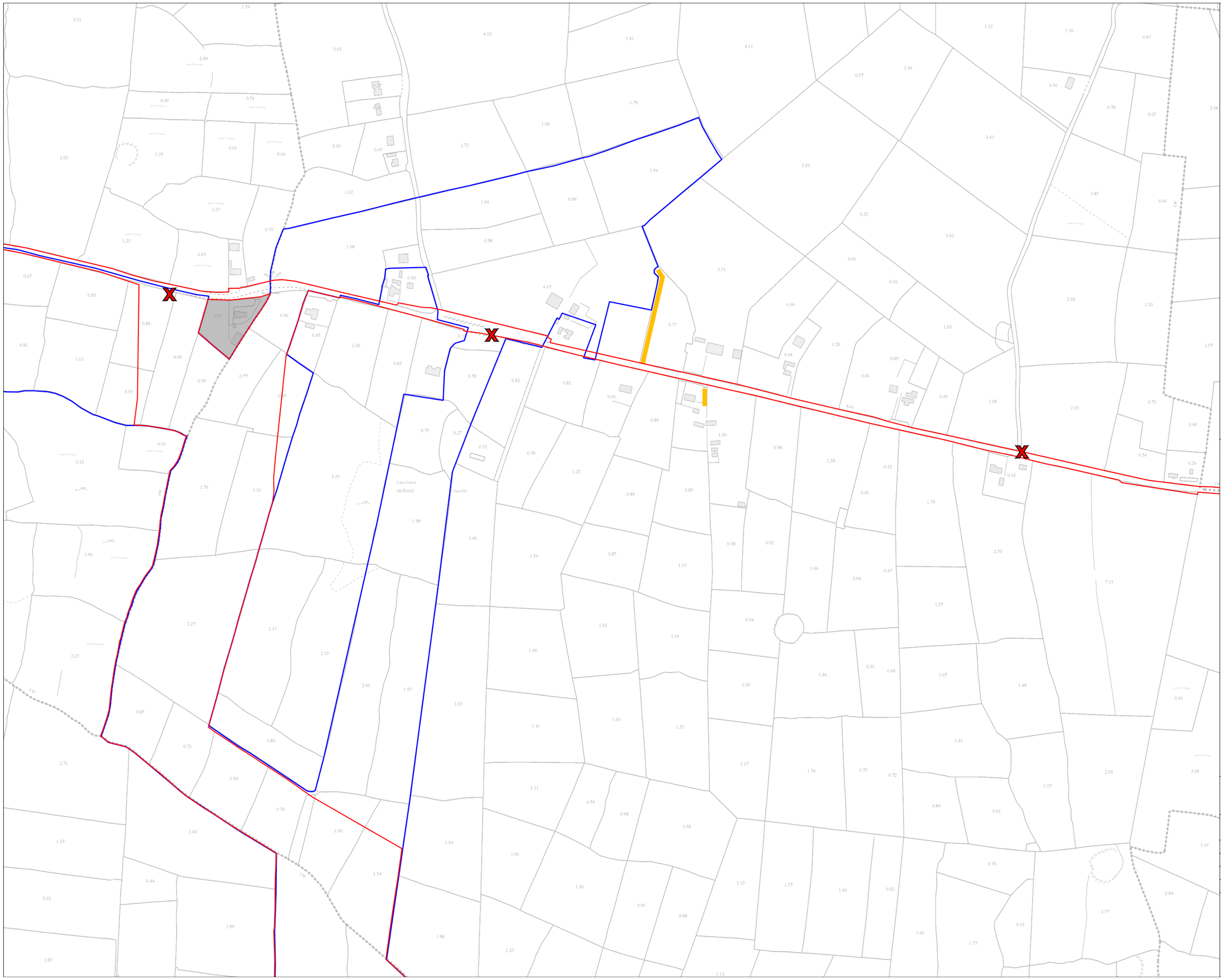

Project Design Drawing Notes

1. Drawings issued are for planning application purposes only.
2. Drawings not to be used for construction/contract conditions.
3. Copyright, all rights reserved. No part herewith may be copied or reproduced partially or wholly in any form whatsoever without the prior notice of the copyright owner McCarthy Keville O'Sullivan.
4. Do not scale off this drawing. Figured metric dimensions only should be taken off this drawing.
5. All contractors, whether main or sub-contractors, must visit the site and are responsible for taking and checking any and all dimensions and levels that relate to the works.
6. The use of or reliance upon this drawing shall be deemed to be acceptance of these conditions of use unless otherwise agreed in writing, such written agreement to be sought from and issued by the copyright holder to the use or reliance upon this drawing.
7. Layout plans show typical Turbine rotor diameter as per turbine drawing.
8. Final levels may vary depending on local ground conditions.

Drawing Legend

- Planning Application Boundary
- Landowners Boundary
- Site Notice
- Wayleave
- Area not Forming Part of Application

N

Ordnance Survey Ireland Licence No. AR0021822© Ordnance Survey Ireland/Government of Ireland

DRAWING TITLE:

Site Location Map Sheet F

PROJECT TITLE:

Seven Hills Wind Farm, Co. Roscommon

DRAWING BY: Joseph O Brien	CHECKED BY: Meabhann Crowe
PROJECT No.: 190907	DRAWING No.: 190907-02FRevA
SCALE: 1:5,000 @ A3	DATE: 30.03.2023

OS SHEET No.: 2892, 2893, 2894, 2895, 2896, 2961, 2962, 2963, 2964, 2965, 3031, 3032, 3033, 3034, 3035, 3099, 3100, 3101, 3102, 3103

MKO
Planning and Environmental Consultants
Tuam Road, Galway
Ireland, H91 VW84
+353 (0) 91 735611
email: info@www.mkoireland.ie
Website: www.mkoireland.ie

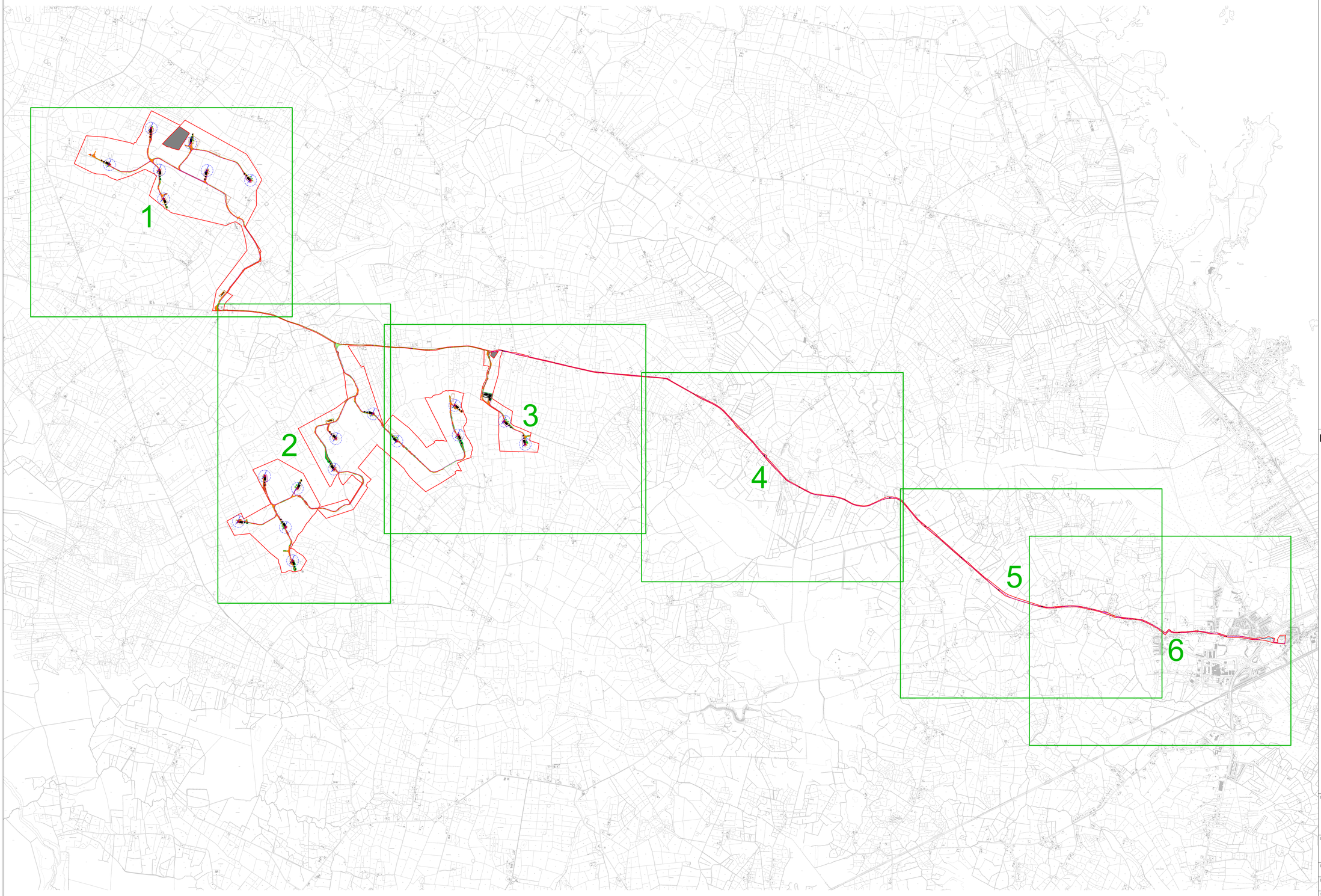

Project Design Drawing Notes

1. Drawings issued are for planning application purposes only.
2. Drawings not to be used for construction/contract conditions.
3. Copyright, all rights reserved. No part herewith may be copied or reproduced partially or wholly in any form whatsoever without the prior notice of the copyright owner McCarthy Keville O'Sullivan.
4. Do not scale off this drawing. Figured metric dimensions only should be taken off this drawing.
5. All contractors, whether main or sub-contractors, must visit the site and are responsible for taking and checking any and all dimensions and levels that relate to the works.
6. The use of or reliance upon this drawing shall be deemed to be acceptance of these conditions of use unless otherwise agreed in writing, such written agreement to be sought from and issued by the copyright holder to the use or reliance upon this drawing.
7. Layout plans show typical Turbine rotor diameter as per turbine drawing.
8. Final levels may vary depending on local ground conditions.

Drawing Legend

- Planning Application Boundary
- Existing Road to be Upgraded
- Proposed Road
- Internal Electrical Cabling Trench
- 110kV Cable Route
- IPP Cabling
- N6 HDD
- Joint Bay - 110kV
- Joint Bay Array North
- Joint Bay Array South
- Potential HDD
- Soft Levelled Area
- Crane Pad Hardstanding Area
- Turbine Foundation
- Turbine Sweep Area
- Area not Forming Part of Application
- Spoil Storage
- Cut
- Fill

N

Ordnance Survey Ireland Licence No. AR0021822© Ordnance Survey Ireland/Government of Ireland

DRAWING TITLE:

Site Layout Key Plan (1:5,000)

PROJECT TITLE:

Seven Hills Wind Farm, Co. Roscommon

DRAWING BY: Joseph O Brien	CHECKED BY: Meabhann Crowe
PROJECT No.: 190907	DRAWING No.: 190907 - 03RevA
SCALE: 1:25,000 @ A1	DATE: 30.03.2023

OS SHEET No.: 2892, 2893, 2894, 2895, 2896, 2961, 2962, 2963, 2964, 2965, 3031, 3032, 3033, 3034, 3035, 3099, 3100, 3101, 3102, 3103

MKO
Planning and Environmental Consultants
Tuam Road, Galway
Ireland, H91 VW84
+353 (0) 91 735611
email: info@www.mkoireland.ie
Website: www.mkoireland.ie

Project Design Drawing Notes

1. Drawings issued are for planning application purposes only.
2. Drawings not to be used for construction/contract conditions.
3. Copyright, all rights reserved. No part herewith may be copied or reproduced partially or wholly in any form whatsoever without the prior notice of the copyright owner McCarthy Keville O'Sullivan.
4. Do not scale off this drawing. Figured metric dimensions only should be taken off this drawing.
5. All contractors, whether main or sub-contractors, must visit the site and are responsible for taking and checking any and all dimensions and levels that relate to the works.
6. The use of or reliance upon this drawing shall be deemed to be acceptance of these conditions of use unless otherwise agreed in writing, such written agreement to be sought from and issued by the copyright holder to the use or reliance upon this drawing.
7. Layout plans show typical Turbine rotor diameter as per turbine drawing.
8. Final levels may vary depending on local ground conditions.

Drawing Legend

- Planning Application Boundary
- Proposed Road
- Internal Electrical Cabling Trench
- IPP Cabling
- Joint Bay Array North
- Soft Levelled Area
- Crane Pad Hardstanding Area
- Turbine Foundation
- Turbine Sweep Area
- Spoil Storage
- Cut
- Fill
- Area not Forming Part of Application

N

Ordnance Survey Ireland Licence No. AR0021822© Ordnance Survey Ireland/Government of Ireland

DRAWING TITLE:

Site Layout Sheet 1 of 6

PROJECT TITLE:

Seven Hills Wind Farm, Co. Roscommon

DRAWING BY: Joseph O Brien	CHECKED BY: Meabhann Crowe
PROJECT No.: 190907	DRAWING No.: 190907 - 04RevA
SCALE: 1:5,000 @ A1	DATE: 30.03.2023

OS SHEET No.: 2892, 2893, 2894, 2895, 2896, 2961, 2962, 2963, 2964, 2965, 3031, 3032, 3033, 3034, 3035, 3099, 3100, 3101, 3102, 3103

MKO
Planning and Environmental Consultants
Tuam Road, Galway
Ireland, H91 VW84
+353 (0) 91 735611
email: info@www.mkoireland.ie
Website: www.mkoireland.ie

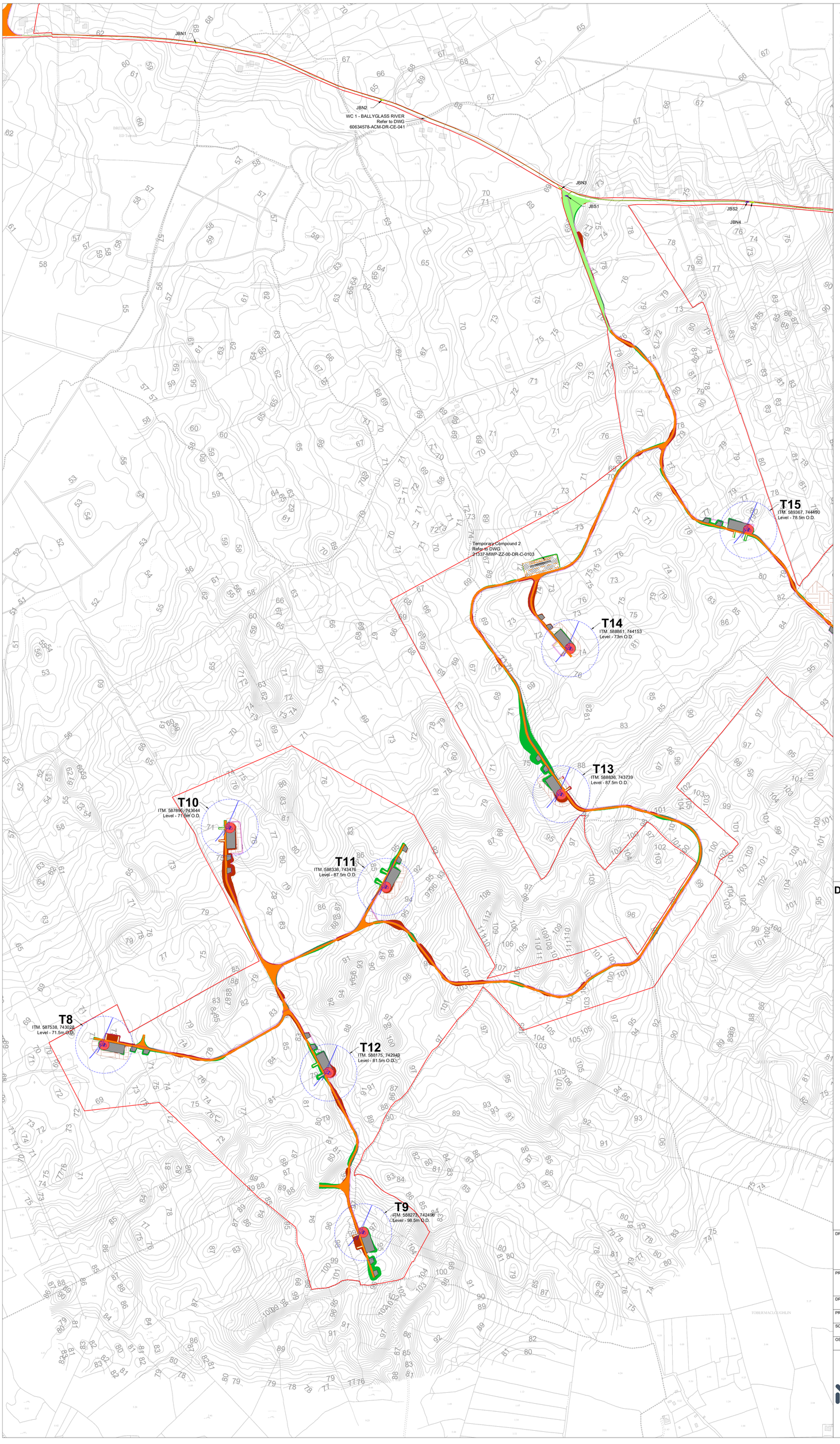

Project Design Drawing Notes

1. Drawings issued are for planning application purposes only.
2. Drawings not to be used for construction/contract conditions.
3. Copyright, all rights reserved. No part herewith may be copied or reproduced partially or wholly in any form whatsoever without the prior notice of the copyright owner McCarthy Keville O'Sullivan.
4. Do not scale off this drawing. Figured metric dimensions only should be taken off this drawing.
5. All contractors, whether main or sub-contractors, must visit the site and are responsible for taking and checking any and all dimensions and levels that relate to the works.
6. The use of or reliance upon this drawing shall be deemed to be acceptance of these conditions of use unless otherwise agreed in writing, such written agreement to be sought from and issued by the copyright holder to the use or reliance upon this drawing.
7. Layout plans show typical Turbine rotor diameter as per turbine drawing.
8. Final levels may vary depending on local ground conditions.

Drawing Legend

- Planning Application Boundary
- Existing Road to be Upgraded
- Proposed Road
- Internal Electrical Cabling Trench
- IPP Cabling
- Joint Bay Array North
- Joint Bay Array South
- Soft Levelled Area
- Crane Pad Hardstanding Area
- Turbine Foundation
- Turbine Sweep Area
- Spoil Storage
- Cut
- Fill

N

Ordnance Survey Ireland Licence No. AR0021822© Ordnance Survey Ireland/Government of Ireland

DRAWING TITLE:

Site Layout Sheet 2 of 6

PROJECT TITLE:

Seven Hills Wind Farm, Co. Roscommon

DRAWING BY: Joseph O Brien	CHECKED BY: Meabhann Crowe
PROJECT No.: 190907	DRAWING No.: 190907 - 05RevA
SCALE: 1:5,000 @ A1	DATE: 30.03.2023

OS SHEET No.: 2892, 2893, 2894, 2895, 2896, 2961, 2962, 2963, 2964, 2965, 3031, 3032, 3033, 3034, 3035, 3099, 3100, 3101, 3102, 3103

MKO
Planning and Environmental Consultants
Tuam Road, Galway
Ireland, H91 VW84
+353 (0) 91 735611
email: info@www.mkoireland.ie
Website: www.mkoireland.ie

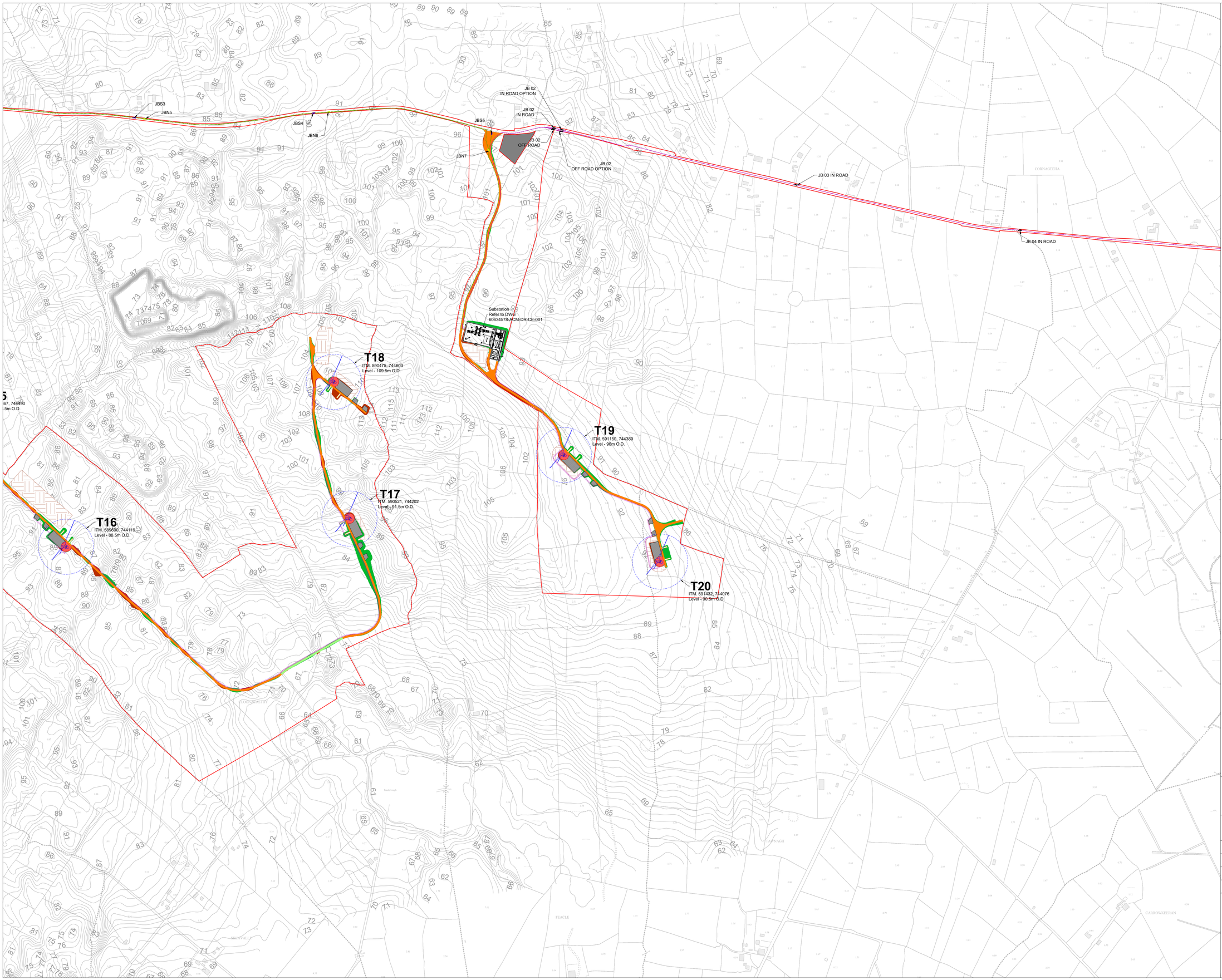

Project Design Drawing Notes

1. Drawings issued are for planning application purposes only.
2. Drawings not to be used for construction/contract conditions.
3. Copyright, all rights reserved. No part herewith may be copied or reproduced partially or wholly in any form whatsoever without the prior notice of the copyright owner McCarthy Keville O'Sullivan.
4. Do not scale off this drawing. Figured metric dimensions only should be taken off this drawing.
5. All contractors, whether main or sub-contractors, must visit the site and are responsible for taking and checking any and all dimensions and levels that relate to the works.
6. The use of or reliance upon this drawing shall be deemed to be acceptance of these conditions of use unless otherwise agreed in writing, such written agreement to be sought from and issued by the copyright holder to the use or reliance upon this drawing.
7. Layout plans show typical Turbine rotor diameter as per turbine drawing.
8. Final levels may vary depending on local ground conditions.

Drawing Legend

- Planning Application Boundary
- Existing Road to be Upgraded
- Proposed Road
- Internal Electrical Cabling Trench
- 110kV Cable Route
- IPP Cabling
- Joint Bay - 110kV
- Joint Bay Array North
- Joint Bay Array South
- Soft Levelled Area
- Crane Pad Hardstanding Area
- Turbine Foundation
- Turbine Sweep Area
- Spoil Storage
- Cut
- Fill
- Area not Forming Part of Application

N

Ordnance Survey Ireland Licence No. AR0021822© Ordnance Survey Ireland/Government of Ireland

DRAWING TITLE:

Site Layout Sheet 3 of 6

PROJECT TITLE:

Seven Hills Wind Farm, Co. Roscommon

DRAWING BY: Joseph O Brien	CHECKED BY: Meabhann Crowe
PROJECT No.: 190907	DRAWING No.: 190907 - 06RevA
SCALE: 1:5,000 @ A1	DATE: 30.03.2023

OS SHEET No.: 2892, 2893, 2894, 2895, 2896, 2961, 2962, 2963, 2964, 2965, 3031, 3032, 3033, 3034, 3035, 3099, 3100, 3101, 3102, 3103

MKO
Planning and Environmental Consultants
Tuam Road, Galway
Ireland, H91 VW84
+353 (0) 91 735611
email: info@www.mkoireland.ie
Website: www.mkoireland.ie

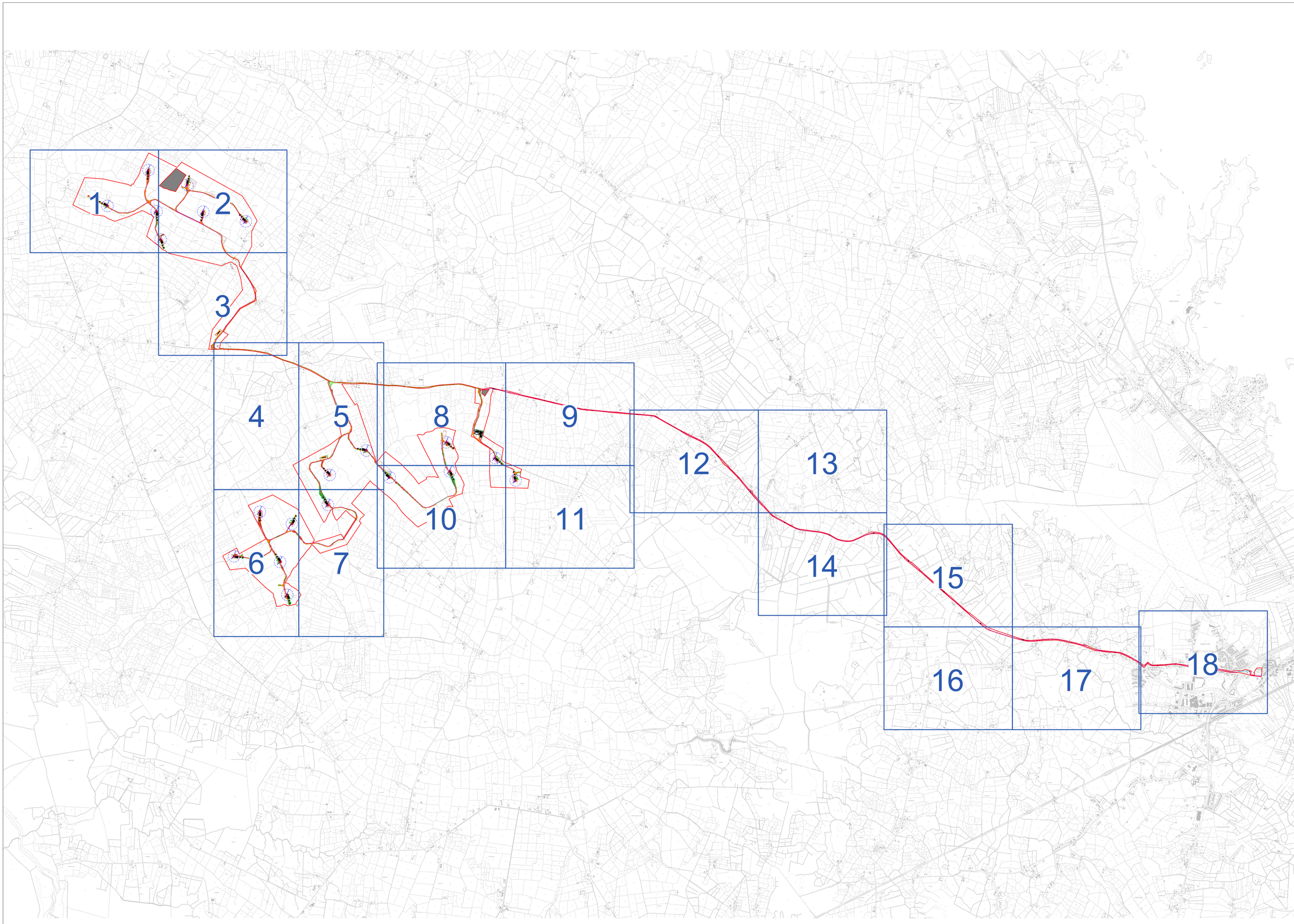

Project Design Drawing Notes

1. Drawings issued are for planning application purposes only.
2. Drawings not to be used for construction/contract conditions.
3. Copyright, all rights reserved. No part herewith may be copied or reproduced partially or wholly in any form whatsoever without the prior notice of the copyright owner McCarthy Keville O'Sullivan.
4. Do not scale off this drawing. Figured metric dimensions only should be taken off this drawing.
5. All contractors, whether main or sub-contractors, must visit the site and are responsible for taking and checking any and all dimensions and levels that relate to the works.
6. The use of or reliance upon this drawing shall be deemed to be acceptance of these conditions of use unless otherwise agreed in writing, such written agreement to be sought from and issued by the copyright holder to the use or reliance upon this drawing.
7. Layout plans show typical Turbine rotor diameter as per turbine drawing.
8. Final levels may vary depending on local ground conditions.

Drawing Legend

- Planning Application Boundary
- Existing Road to be Upgraded
- Proposed Road
- Internal Electrical Cabling Trench
- 110kV Cable Route
- IPP Cabling
- N6 HDD
- Joint Bay - 110kV
- Joint Bay Array North
- Joint Bay Array South
- Potential HDD
- Soft Levelled Area
- Crane Pad Hardstanding Area
- Turbine Foundation
- Turbine Sweep Area
- Area not Forming Part of Application
- Spoil Storage
- Cut
- Fill

N

Ordnance Survey Ireland Licence No. AR0021822© Ordnance Survey Ireland/Government of Ireland

DRAWING TITLE:

Site Layout Key Plan (1:2,500)

PROJECT TITLE:

Seven Hills Wind Farm, Co. Roscommon

DRAWING BY: Joseph O Brien	CHECKED BY: Meabhann Crowe
PROJECT No.: 190907	DRAWING No.: 190907 - 10RevA
SCALE: 1:25,000 @ A1	DATE: 30.03.2023

OS SHEET No.: 2892, 2893, 2894, 2895, 2896, 2961, 2962, 2963, 2964, 2965, 3031, 3032, 3033, 3034, 3035, 3099, 3100, 3101, 3102, 3103

MKO
Planning and Environmental Consultants
Tuam Road, Galway
Ireland, H91 VW84
+353 (0) 91 735611
email: info@www.mkoireland.ie
Website: www.mkoireland.ie

Project Design Drawing Notes

1. Drawings issued are for planning application purposes only.
2. Drawings not to be used for construction/contract conditions.
3. Copyright, all rights reserved. No part herewith may be copied or reproduced partially or wholly in any form whatsoever without the prior notice of the copyright owner McCarthy Keville O'Sullivan.
4. Do not scale off this drawing. Figured metric dimensions only should be taken off this drawing.
5. All contractors, whether main or sub-contractors, must visit the site and are responsible for taking and checking any and all dimensions and levels that relate to the works.
6. The use of or reliance upon this drawing shall be deemed to be acceptance of these conditions of use unless otherwise agreed in writing, such written agreement to be sought from and issued by the copyright holder to the use or reliance upon this drawing.
7. Layout plans show typical Turbine rotor diameter as per turbine drawing.
8. Final levels may vary depending on local ground conditions.

Drawing Legend

- Planning Application Boundary
- Proposed Road
- Internal Electrical Cabling Trench
- Soft Levelled Area
- Crane Pad Hardstanding Area
- Turbine Foundation
- Turbine Sweep Area
- Spoil Storage
- Cut
- Fill

N

Ordnance Survey Ireland Licence No. AR0021822© Ordnance Survey Ireland/Government of Ireland

DRAWING TITLE:

Site Layout Plan Sheet 1 of 18

PROJECT TITLE:

Seven Hills Wind Farm, Co. Roscommon

DRAWING BY: Joseph O Brien	CHECKED BY: Meabhann Crowe
PROJECT No.: 190907	DRAWING No.: 190907 - 11RevA
SCALE: 1:2,500 @ A1	DATE: 30.03.2023

OS SHEET No.: 2892, 2893, 2894, 2895, 2896, 2961, 2962, 2963, 2964, 2965, 3031, 3032, 3033, 3034, 3035, 3099, 3100, 3101, 3102, 3103

MKO
Planning and Environmental Consultants
Tuam Road, Galway
Ireland, H91 VW84
+353 (0) 91 735611
email: info@www.mkoireland.ie
Website: www.mkoireland.ie

Project Design Drawing Notes

1. Drawings issued are for planning application purposes only.
2. Drawings not to be used for construction/contract conditions.
3. Copyright, all rights reserved. No part herewith may be copied or reproduced partially or wholly in any form whatsoever without the prior notice of the copyright owner McCarthy Keville O'Sullivan.
4. Do not scale off this drawing. Figured metric dimensions only should be taken off this drawing.
5. All contractors, whether main or sub-contractors, must visit the site and are responsible for taking and checking any and all dimensions and levels that relate to the works.
6. The use of or reliance upon this drawing shall be deemed to be acceptance of these conditions of use unless otherwise agreed in writing, such written agreement to be sought from and issued by the copyright holder to the use or reliance upon this drawing.
7. Layout plans show typical Turbine rotor diameter as per turbine drawing.
8. Final levels may vary depending on local ground conditions.

Drawing Legend

- Planning Application Boundary
- Proposed Road
- Internal Electrical Cabling Trench
- Soft Levelled Area
- Crane Pad Hardstanding Area
- Turbine Foundation
- Turbine Sweep Area
- Spoil Storage
- Cut
- Fill
- Area not Forming Part of Application

N

Ordnance Survey Ireland Licence No. AR0021822© Ordnance Survey Ireland/Government of Ireland

DRAWING TITLE:

Site Layout Plan Sheet 2 of 18

PROJECT TITLE:

Seven Hills Wind Farm, Co. Roscommon

DRAWING BY: Joseph O Brien	CHECKED BY: Meabhann Crowe
PROJECT No.: 190907	DRAWING No.: 190907 - 12RevA
SCALE: 1:2,500 @ A1	DATE: 30.03.2023

OS SHEET No.: 2892, 2893, 2894, 2895, 2896, 2961, 2962, 2963, 2964, 2965, 3031, 3032, 3033, 3034, 3035, 3099, 3100, 3101, 3102, 3103

MKO
Planning and Environmental Consultants
Tuam Road, Galway
Ireland, H91 VW84
+353 (0) 91 735611
email: info@www.mkoireland.ie
Website: www.mkoireland.ie

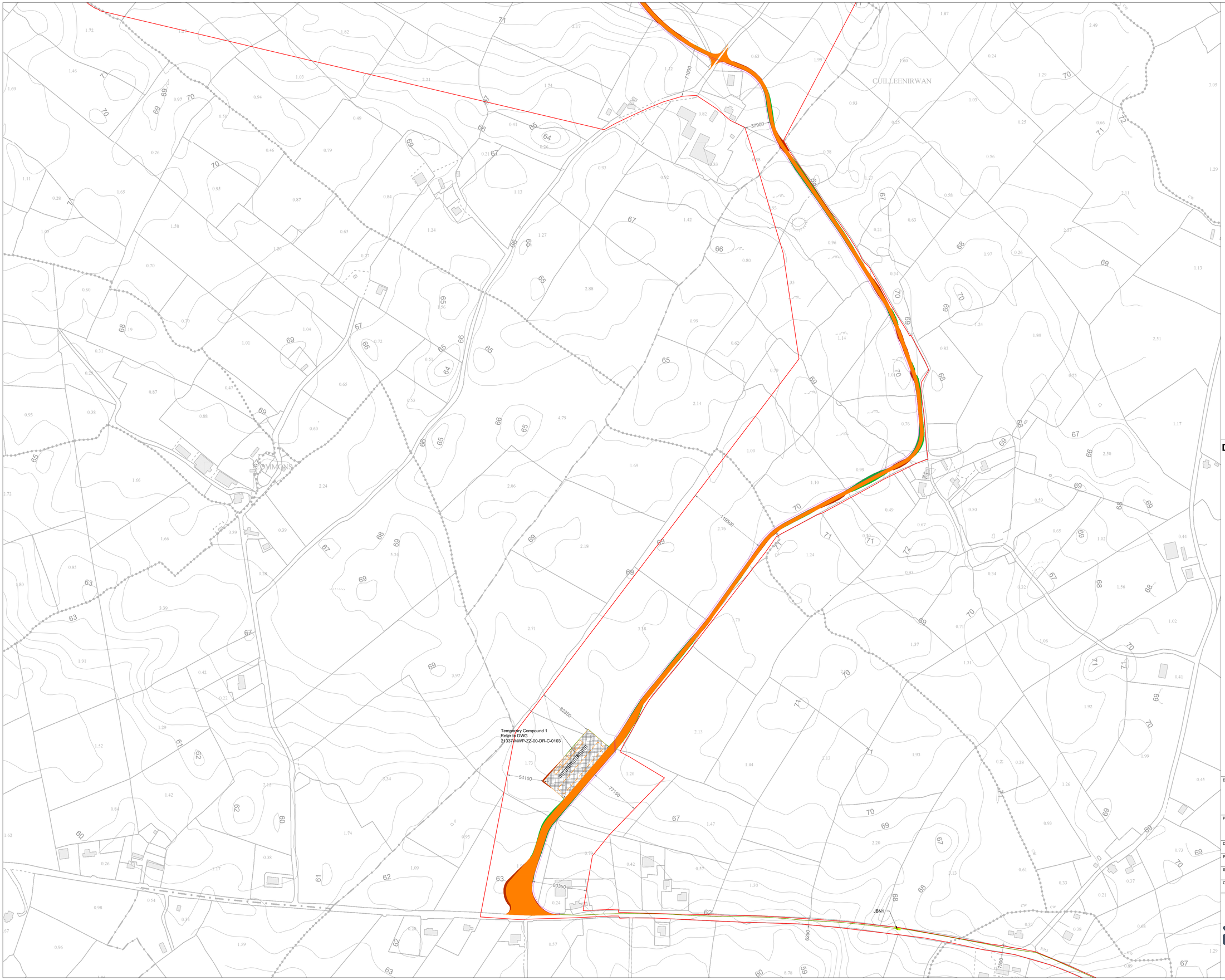

Project Design Drawing Notes

1. Drawings issued are for planning application purposes only.
2. Drawings not to be used for construction/contract conditions.
3. Copyright, all rights reserved. No part herewith may be copied or reproduced partially or wholly in any form whatsoever without the prior notice of the copyright owner McCarthy Keville O'Sullivan.
4. Do not scale off this drawing. Figured metric dimensions only should be taken off this drawing.
5. All contractors, whether main or sub-contractors, must visit the site and are responsible for taking and checking any and all dimensions and levels that relate to the works.
6. The use of or reliance upon this drawing shall be deemed to be acceptance of these conditions of use unless otherwise agreed in writing, such written agreement to be sought from and issued by the copyright holder to the use or reliance upon this drawing.
7. Layout plans show typical Turbine rotor diameter as per turbine drawing.
8. Final levels may vary depending on local ground conditions.

Drawing Legend

- Planning Application Boundary
- Proposed Road
- Internal Electrical Cabling Trench
- IPP Cabling
- Joint Bay Array North
- Cut
- Fill

N

Ordnance Survey Ireland Licence No. AR0021822© Ordnance Survey Ireland/Government of Ireland

DRAWING TITLE:

Site Layout Plan Sheet 3 of 18

PROJECT TITLE:

Seven Hills Wind Farm, Co. Roscommon

DRAWING BY: Joseph O Brien	CHECKED BY: Meabhann Crowe
PROJECT No.: 190907	DRAWING No.: 190907 - 13RevA
SCALE: 1:2,500 @ A1	DATE: 30.03.2023

OS SHEET No.: 2892, 2893, 2894, 2895, 2896, 2961, 2962, 2963, 2964, 2965, 3031, 3032, 3033, 3034, 3035, 3099, 3100, 3101, 3102, 3103

MKO
Planning and Environmental Consultants
Tuam Road, Galway
Ireland, H91 VW84
+353 (0) 91 735611
email: info@www.mkoireland.ie
Website: www.mkoireland.ie

Project Design Drawing Notes

1. Drawings issued are for planning application purposes only.
2. Drawings not to be used for construction/contract conditions.
3. Copyright, all rights reserved. No part herewith may be copied or reproduced partially or wholly in any form whatsoever without the prior notice of the copyright owner McCarthy Keville O'Sullivan.
4. Do not scale off this drawing. Figured metric dimensions only should be taken off this drawing.
5. All contractors, whether main or sub-contractors, must visit the site and are responsible for taking and checking any and all dimensions and levels that relate to the works.
6. The use of or reliance upon this drawing shall be deemed to be acceptance of these conditions of use unless otherwise agreed in writing, such written agreement to be sought from and issued by the copyright holder to the use or reliance upon this drawing.
7. Layout plans show typical Turbine rotor diameter as per turbine drawing.
8. Final levels may vary depending on local ground conditions.

Drawing Legend

- Planning Application Boundary
- Proposed Road
- Internal Electrical Cabling Trench
- IPP Cabling
- Joint Bay Array North
- Cut
- Fill

N

Ordnance Survey Ireland Licence No. AR0021822© Ordnance Survey Ireland/Government of Ireland

DRAWING TITLE:

Site Layout Sheet 4 of 18

PROJECT TITLE:

Seven Hills Wind Farm, Co. Roscommon

DRAWING BY: Joseph O Brien	CHECKED BY: Meabhann Crowe
PROJECT No: 190907	DRAWING No: 190907 - 14RevA
SCALE: 1:2,500 @ A1	DATE: 30.03.2023

OS SHEET No: 2892, 2893, 2894, 2895, 2896, 2961, 2962, 2963, 2964, 2965, 3031, 3032, 3033, 3034, 3035, 3099, 3100, 3101, 3102, 3103

MKO
Planning and Environmental Consultants
Tuam Road, Galway
Ireland, H91 VW84
+353 (0) 91 735611
email: info@www.mkoireland.ie
Website: www.mkoireland.ie

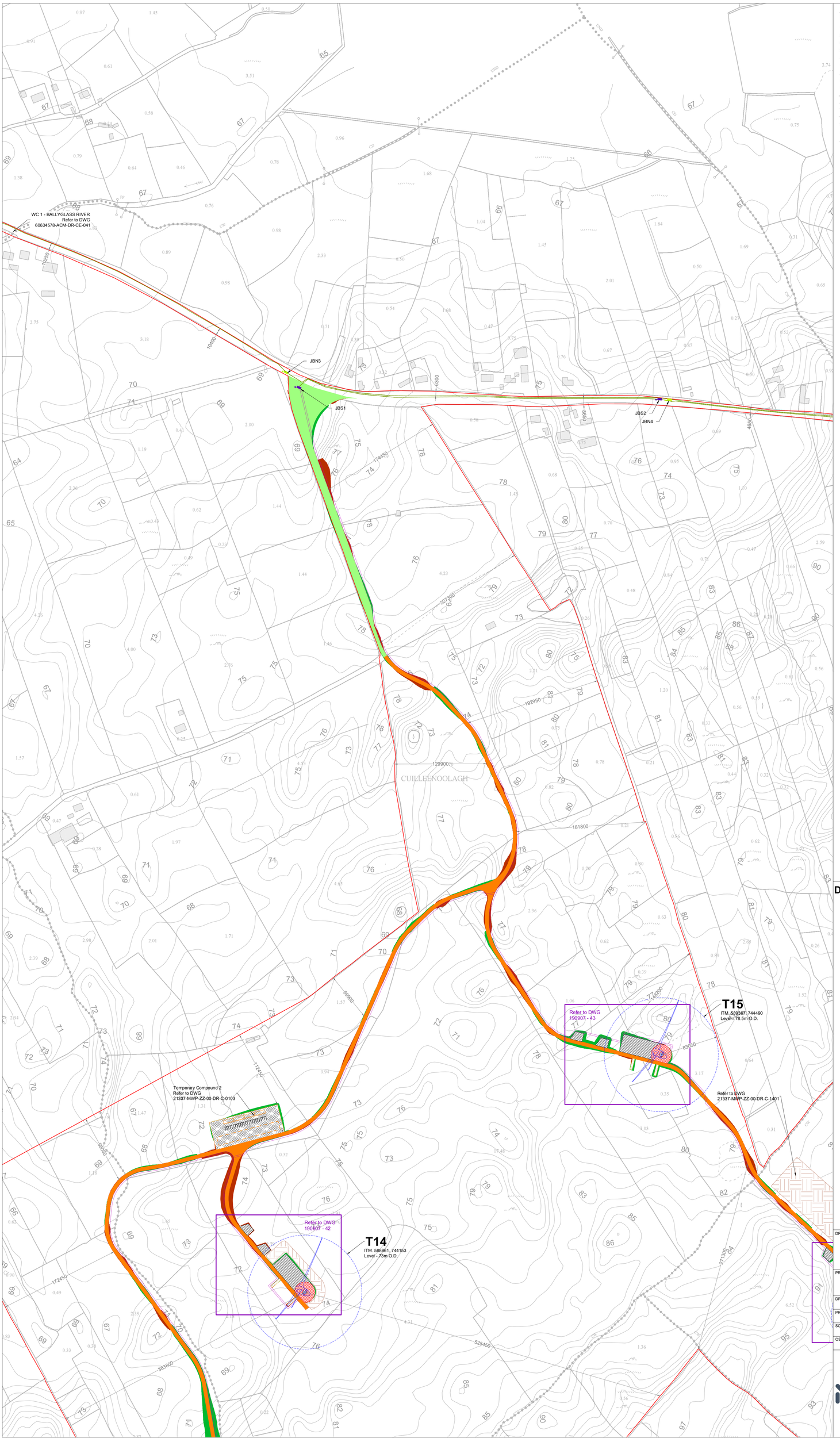

Project Design Drawing Notes

1. Drawings issued are for planning application purposes only.
2. Drawings not to be used for construction/contract conditions.
3. Copyright, all rights reserved. No part herewith may be copied or reproduced partially or wholly in any form whatsoever without the prior notice of the copyright owner McCarthy Keville O'Sullivan.
4. Do not scale off this drawing. Figured metric dimensions only should be taken off this drawing.
5. All contractors, whether main or sub-contractors, must visit the site and are responsible for taking and checking any and all dimensions and levels that relate to the works.
6. The use of or reliance upon this drawing shall be deemed to be acceptance of these conditions of use unless otherwise agreed in writing, such written agreement to be sought from and issued by the copyright holder to the use or reliance upon this drawing.
7. Layout plans show typical Turbine rotor diameter as per turbine drawing.
8. Final levels may vary depending on local ground conditions.

Drawing Legend

- Planning Application Boundary
- Existing Road to be Upgraded
- Proposed Road
- Internal Electrical Cabling Trench
- IPP Cabling
- Joint Bay Array North
- Joint Bay Array South
- Soft Levelled Area
- Crane Pad Hardstanding Area
- Turbine Foundation
- Turbine Sweep Area
- Spoil Storage
- Cut
- Fill

N

Ordnance Survey Ireland Licence No. AR0021822© Ordnance Survey Ireland/Government of Ireland

DRAWING TITLE:

Site Layout Sheet 5 of 18

PROJECT TITLE:

Seven Hills Wind Farm, Co. Roscommon

DRAWING BY: Joseph O Brien	CHECKED BY: Meabhann Crowe
PROJECT No: 190907	DRAWING No: 190907 - 15RevA
SCALE: 1:2,500 @ A1	DATE: 30.03.2023

OS SHEET No: 2892, 2893, 2894, 2895, 2896, 2961, 2962, 2963, 2964, 2965, 3031, 3032, 3033, 3034, 3035, 3099, 3100, 3101, 3102, 3103

MKO
Planning and Environmental Consultants
Tuam Road, Galway
Ireland, H91 VW84
+353 (0) 91 735611
email: info@www.mkoireland.ie
Website: www.mkoireland.ie

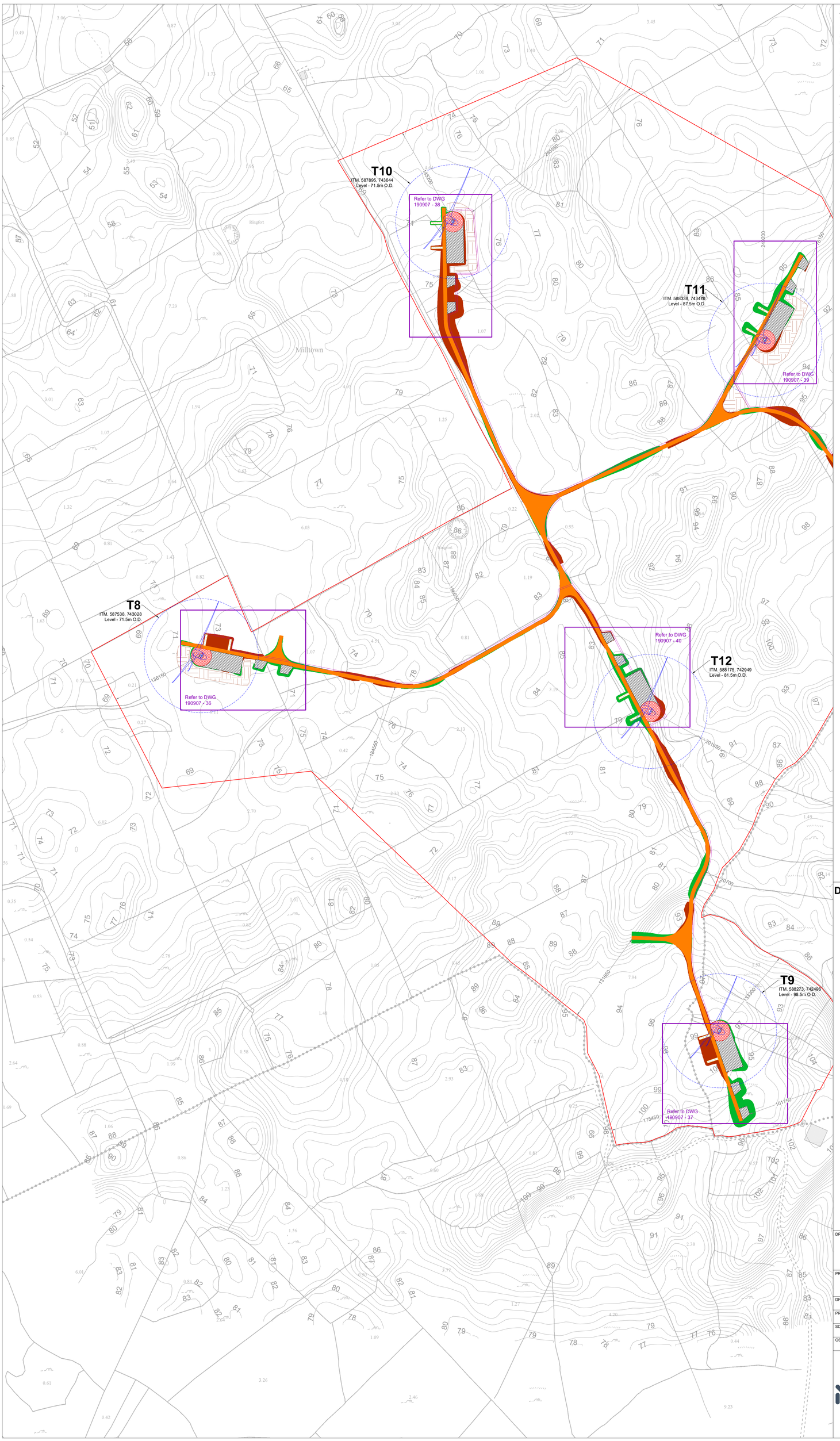

Project Design Drawing Notes

1. Drawings issued are for planning application purposes only.
2. Drawings not to be used for construction/contract conditions.
3. Copyright, all rights reserved. No part herewith may be copied or reproduced partially or wholly in any form whatsoever without the prior notice of the copyright owner McCarthy Keville O'Sullivan.
4. Do not scale off this drawing. Figured metric dimensions only should be taken off this drawing.
5. All contractors, whether main or sub-contractors, must visit the site and are responsible for taking and checking any and all dimensions and levels that relate to the works.
6. The use of or reliance upon this drawing shall be deemed to be acceptance of these conditions of use unless otherwise agreed in writing, such written agreement to be sought from and issued by the copyright holder to the use or reliance upon this drawing.
7. Layout plans show typical Turbine rotor diameter as per turbine drawing.
8. Final levels may vary depending on local ground conditions.

Drawing Legend

- Planning Application Boundary
- Proposed Road
- Internal Electrical Cabling Trench
- Soft Levelled Area
- Crane Pad Hardstanding Area
- Turbine Foundation
- Turbine Sweep Area
- Spoil Storage
- Cut
- Fill

N

Ordnance Survey Ireland Licence No. AR0021822© Ordnance Survey Ireland/Government of Ireland

DRAWING TITLE:

Site Layout Sheet 6 of 18

PROJECT TITLE:

Seven Hills Wind Farm, Co. Roscommon

DRAWING BY: Joseph O Brien	CHECKED BY: Meabhann Crowe
PROJECT No.: 190907	DRAWING No.: 190907 - 16RevA
SCALE: 1:2,500 @ A1	DATE: 30.03.2023

OS SHEET No.: 2892, 2893, 2894, 2895, 2896, 2961, 2962, 2963, 2964, 2965, 3031, 3032, 3033, 3034, 3035, 3099, 3100, 3101, 3102, 3103

MKO
Planning and Environmental Consultants
Tuam Road, Galway
Ireland, H91 VW84
+353 (0) 91 735611
email: info@www.mkoireland.ie
Website: www.mkoireland.ie

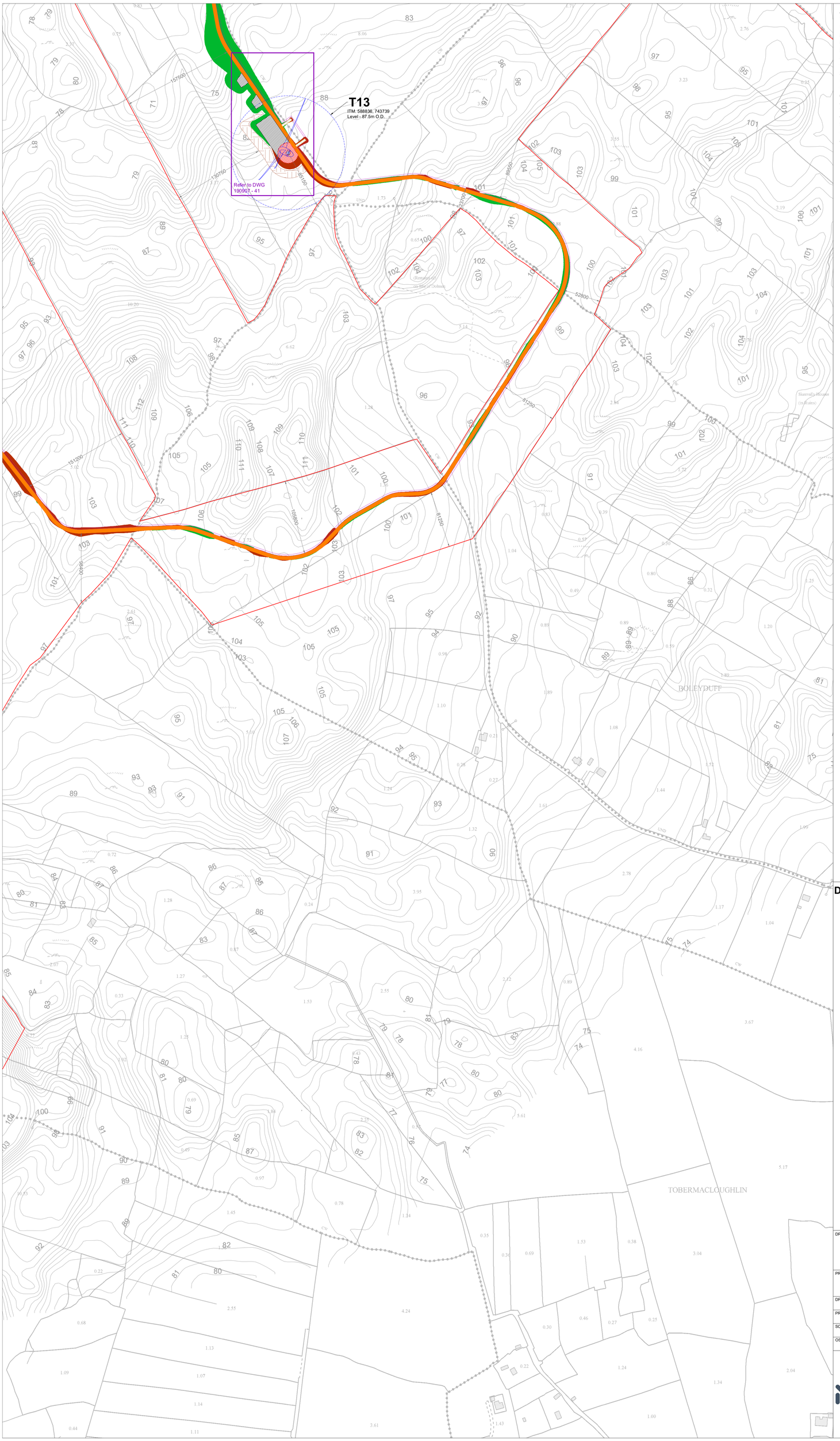

Project Design Drawing Notes

1. Drawings issued are for planning application purposes only.
2. Drawings not to be used for construction/contract conditions.
3. Copyright, all rights reserved. No part herewith may be copied or reproduced partially or wholly in any form whatsoever without the prior notice of the copyright owner McCarthy Keville O'Sullivan.
4. Do not scale off this drawing. Figured metric dimensions only should be taken off this drawing.
5. All contractors, whether main or sub-contractors, must visit the site and are responsible for taking and checking any and all dimensions and levels that relate to the works.
6. The use of or reliance upon this drawing shall be deemed to be acceptance of these conditions of use unless otherwise agreed in writing, such written agreement to be sought from and issued by the copyright holder to the use or reliance upon this drawing.
7. Layout plans show typical Turbine rotor diameter as per turbine drawing.
8. Final levels may vary depending on local ground conditions.

Drawing Legend

- Planning Application Boundary
- Proposed Road
- Internal Electrical Cabling Trench
- Soft Levelled Area
- Crane Pad Hardstanding Area
- Turbine Foundation
- Turbine Sweep Area
- Spoil Storage
- Cut
- Fill

N

Ordnance Survey Ireland Licence No. AR0021822© Ordnance Survey Ireland/Government of Ireland

DRAWING TITLE:
Site Layout Sheet 7 of 18

PROJECT TITLE:
Seven Hills Wind Farm, Co. Roscommon

DRAWING BY: Joseph O Brien	CHECKED BY: Meabhann Crowe
PROJECT No.: 190907	DRAWING No.: 190907 - 17RevA
SCALE: 1:2,500 @ A1	DATE: 30.03.2023

OS SHEET No.: 2892, 2893, 2894, 2895, 2896, 2961, 2962, 2963, 2964, 2965, 3031, 3032, 3033, 3034, 3035, 3099, 3100, 3101, 3102, 3103

MKO
Planning and Environmental Consultants
Tuam Road, Galway
Ireland, H91 VW84
+353 (0) 91 735611
email: info@www.mkoireland.ie
Website: www.mkoireland.ie

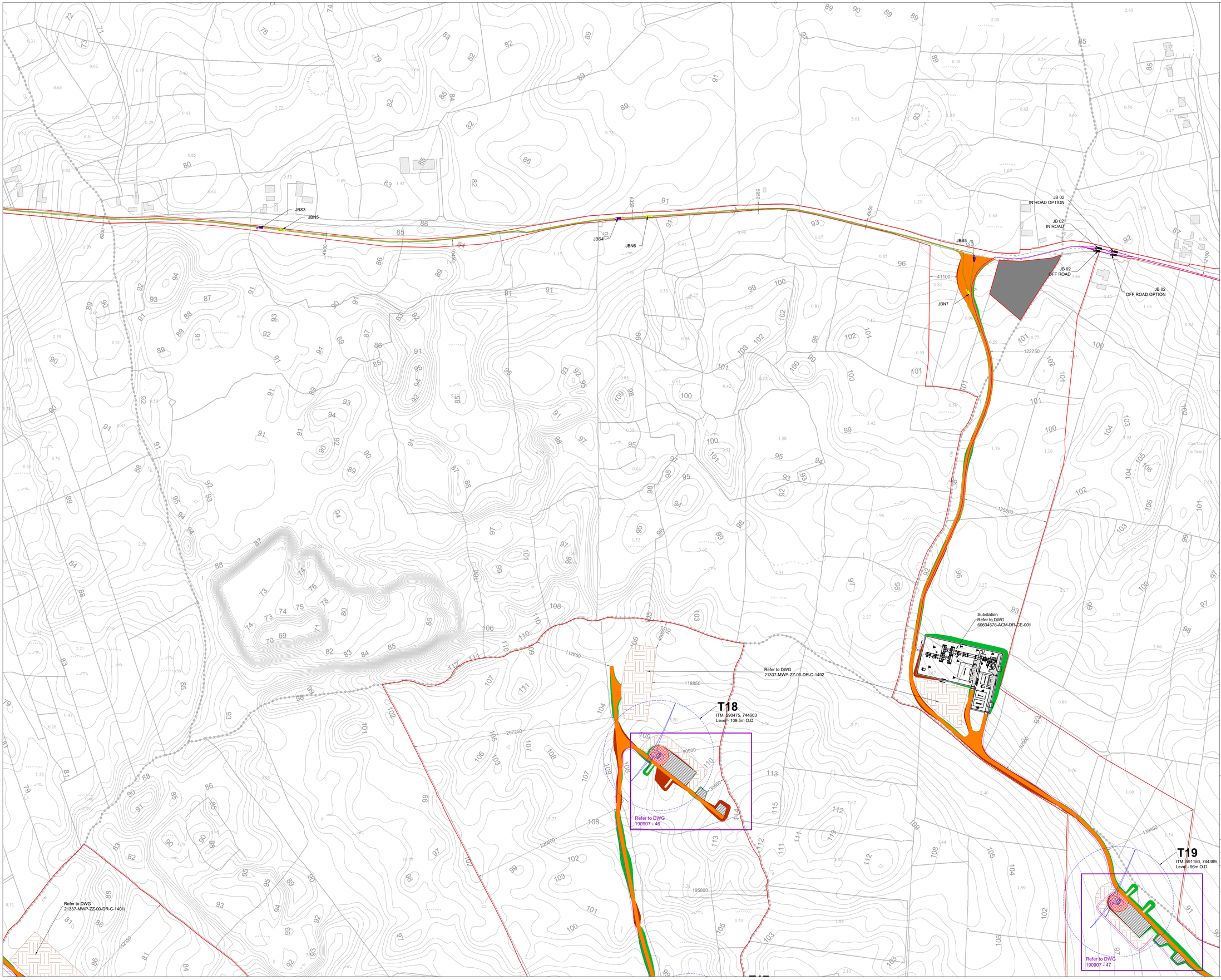

Project Design Drawing Notes

1. Drawings issued are for planning application purposes only.
2. Drawings not to be used for construction/contract conditions.
3. Copyright, all rights reserved. No part herewith may be copied or reproduced partially or wholly in any form whatsoever without the prior notice of the copyright owner McCarthy Keville O'Sullivan.
4. Do not scale off this drawing. Figured metric dimensions only should be taken off this drawing.
5. All contractors, whether main or sub-contractors, must visit the site and are responsible for taking and checking any and all dimensions and levels that relate to the works.
6. The use of or reliance upon this drawing shall be deemed to be acceptance of these conditions of use unless otherwise agreed in writing, such written agreement to be sought from and issued by the copyright holder to the use or reliance upon this drawing.
7. Layout plans show typical Turbine rotor diameter as per turbine drawing.
8. Final levels may vary depending on local ground conditions.

Drawing Legend

- Planning Application Boundary
- Proposed Road
- Internal Electrical Cabling Trench
- 110kV Cable Route
- IPP Cabling
- Joint Bay - 110kV
- Joint Bay Array North
- Joint Bay Array South
- Soft Levelled Area
- Crane Pad Hardstanding Area
- Turbine Foundation
- Turbine Sweep Area
- Spoil Storage
- Cut
- Fill
- Area not Forming Part of Application

N

Ordnance Survey Ireland Licence No. AR0021822© Ordnance Survey Ireland/Government of Ireland

DRAWING TITLE:

Site Layout Plan Sheet 8 of 18

PROJECT TITLE:

Seven Hills Wind Farm, Co. Roscommon

DRAWING BY: Joseph O Brien	CHECKED BY: Meabhann Crowe
PROJECT No.: 190907	DRAWING No.: 190907 - 18RevA
SCALE: 1:2,500 @ A1	DATE: 30.03.2023

OS SHEET No.: 2892, 2893, 2894, 2895, 2896, 2961, 2962, 2963, 2964, 2965, 3031, 3032, 3033, 3034, 3035, 3099, 3100, 3101, 3102, 3103

MKO
Planning and Environmental Consultants
Tuam Road, Galway
Ireland, H91 VW84
+353 (0) 91 735611
email: info@www.mkoireland.ie
Website: www.mkoireland.ie

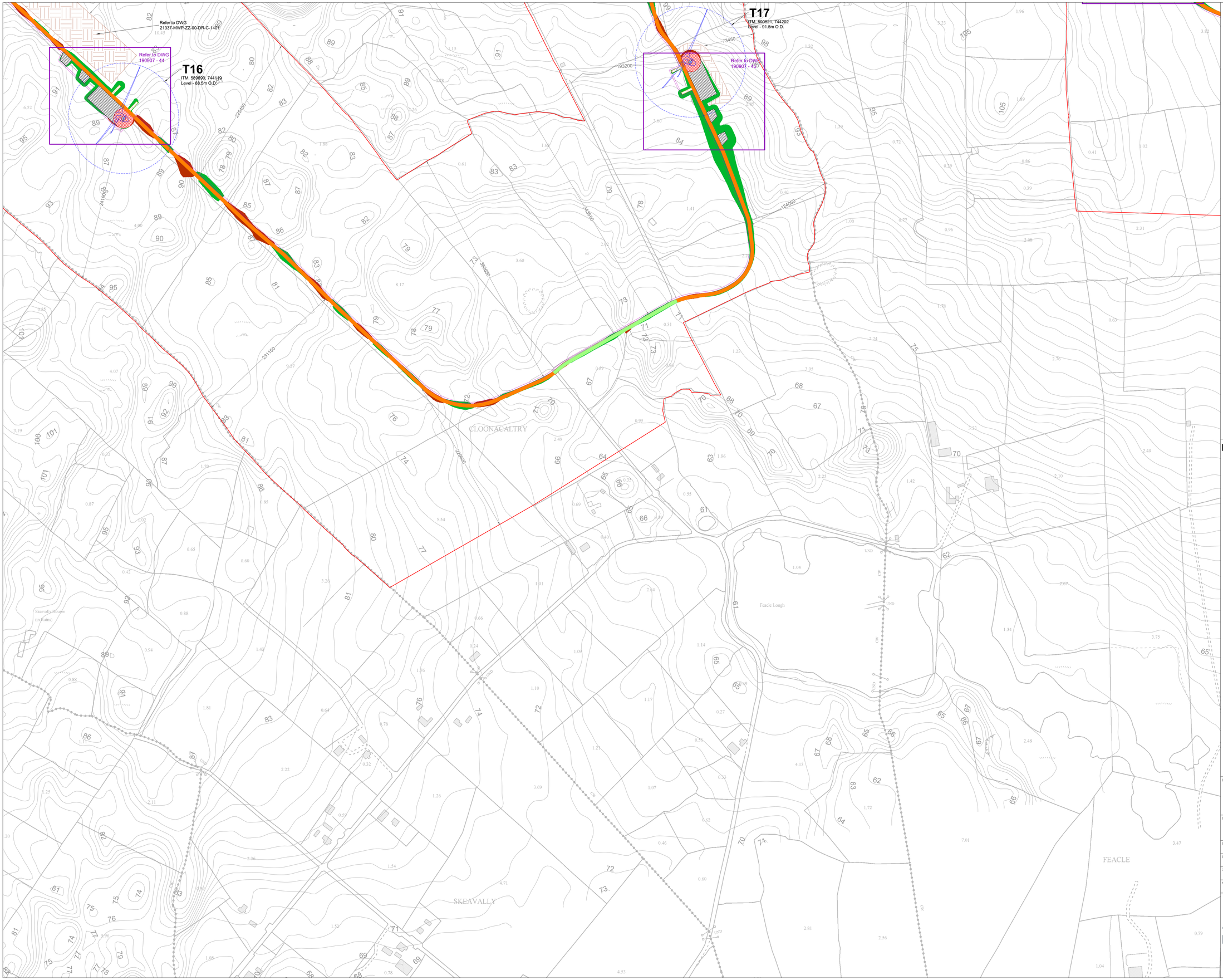

Project Design Drawing Notes

1. Drawings issued are for planning application purposes only.
2. Drawings not to be used for construction/contract conditions.
3. Copyright, all rights reserved. No part herewith may be copied or reproduced partially or wholly in any form whatsoever without the prior notice of the copyright owner McCarthy Keville O'Sullivan.
4. Do not scale off this drawing. Figured metric dimensions only should be taken off this drawing.
5. All contractors, whether main or sub-contractors, must visit the site and are responsible for taking and checking any and all dimensions and levels that relate to the works.
6. The use of or reliance upon this drawing shall be deemed to be acceptance of these conditions of use unless otherwise agreed in writing, such written agreement to be sought from and issued by the copyright holder to the use or reliance upon this drawing.
7. Layout plans show typical Turbine rotor diameter as per turbine drawing.
8. Final levels may vary depending on local ground conditions.

Drawing Legend

- Planning Application Boundary
- Existing Road to be Upgraded
- Proposed Road
- Internal Electrical Cabling Trench
- Soft Levelled Area
- Crane Pad Hardstanding Area
- Turbine Foundation
- Turbine Sweep Area
- Spoil Storage
- Cut
- Fill

N

Ordnance Survey Ireland Licence No. AR0021822© Ordnance Survey Ireland/Government of Ireland

DRAWING TITLE:

Site Layout Plan Sheet 10 of 18

PROJECT TITLE:

Seven Hills Wind Farm, Co. Roscommon

DRAWING BY: Joseph O Brien	CHECKED BY: Meabhann Crowe
PROJECT No.: 190907	DRAWING No.: 190907 - 20RevA
SCALE: 1:2,500 @ A1	DATE: 30.03.2023

OS SHEET No.: 2892, 2893, 2894, 2895, 2896, 2961, 2962, 2963, 2964, 2965, 3031, 3032, 3033, 3034, 3035, 3099, 3100, 3101, 3102, 3103

MKO
Planning and Environmental Consultants
Tuam Road, Galway
Ireland, H91 VW84
+353 (0) 91 735611
email: info@www.mkoireland.ie
Website: www.mkoireland.ie

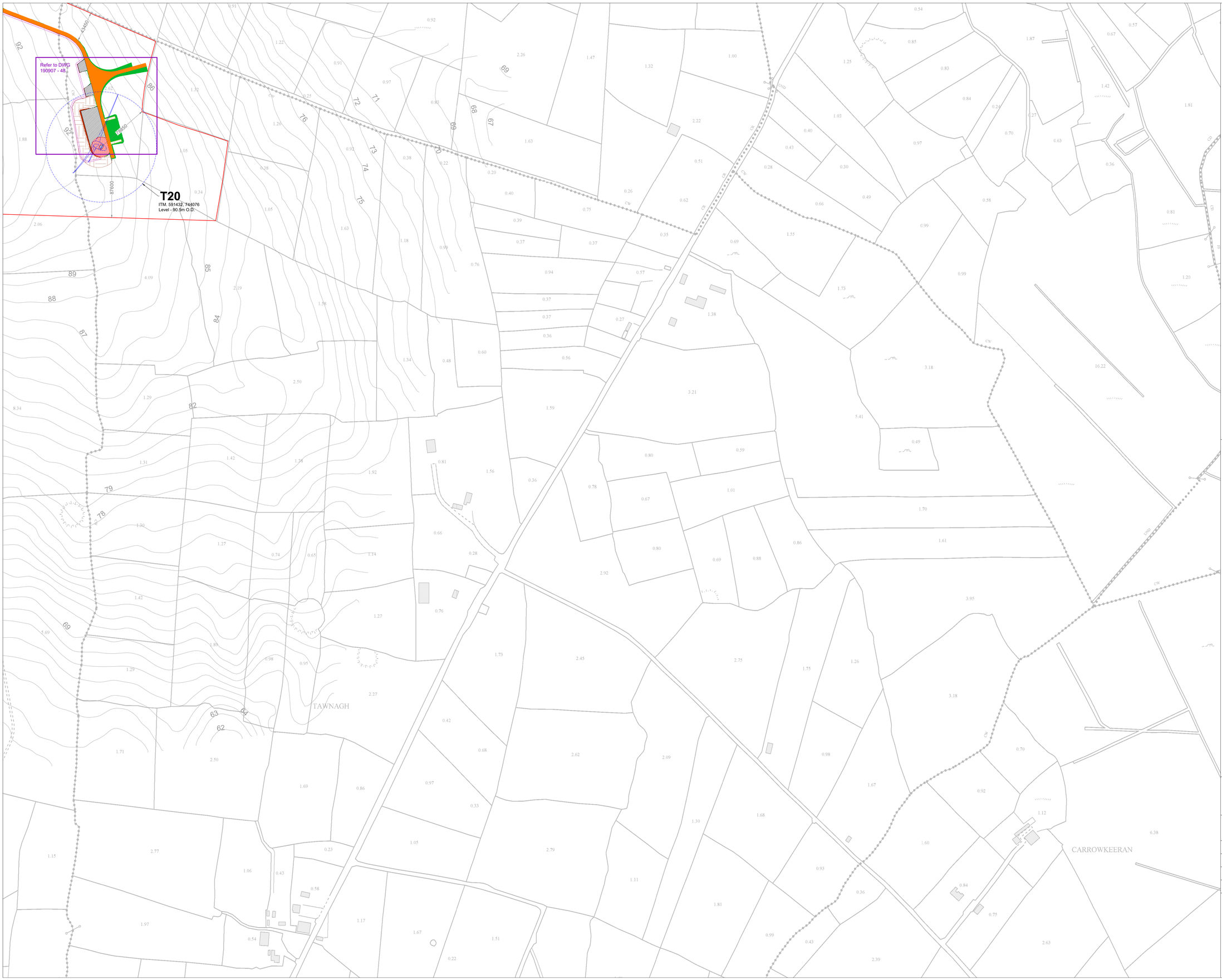

Project Design Drawing Notes

1. Drawings issued are for planning application purposes only.
2. Drawings not to be used for construction/contract conditions.
3. Copyright, all rights reserved. No part herewith may be copied or reproduced partially or wholly in any form whatsoever without the prior notice of the copyright owner McCarthy Keville O'Sullivan.
4. Do not scale off this drawing. Figured metric dimensions only should be taken off this drawing.
5. All contractors, whether main or sub-contractors, must visit the site and are responsible for taking and checking any and all dimensions and levels that relate to the works.
6. The use of or reliance upon this drawing shall be deemed to be acceptance of these conditions of use unless otherwise agreed in writing, such written agreement to be sought from and issued by the copyright holder to the use or reliance upon this drawing.
7. Layout plans show typical Turbine rotor diameter as per turbine drawing.
8. Final levels may vary depending on local ground conditions.

Drawing Legend

- Planning Application Boundary
- Proposed Road
- Internal Electrical Cabling Trench
- Soft Levelled Area
- Crane Pad Hardstanding Area
- Turbine Foundation
- Turbine Sweep Area
- Spoil Storage
- Cut
- Fill

N

Ordnance Survey Ireland Licence No. AR0021822© Ordnance Survey Ireland/Government of Ireland

DRAWING TITLE:
Site Layout Plan Sheet 11 of 18

PROJECT TITLE:
Seven Hills Wind Farm, Co. Roscommon

DRAWING BY: Joseph O Brien	CHECKED BY: Meabhann Crowe
PROJECT No.: 190907	DRAWING No.: 190907 - 21RevA
SCALE: 1:2,500 @ A1	DATE: 30.03.2023

OS SHEET No.: 2892, 2893, 2894, 2895, 2896, 2961, 2962, 2963, 2964, 2965, 3031, 3032, 3033, 3034, 3035, 3099, 3100, 3101, 3102, 3103

MKO
Planning and Environmental Consultants
Tuam Road, Galway
Ireland, H91 VW84
+353 (0) 91 735611
email: info@www.mkoireland.ie
Website: www.mkoireland.ie

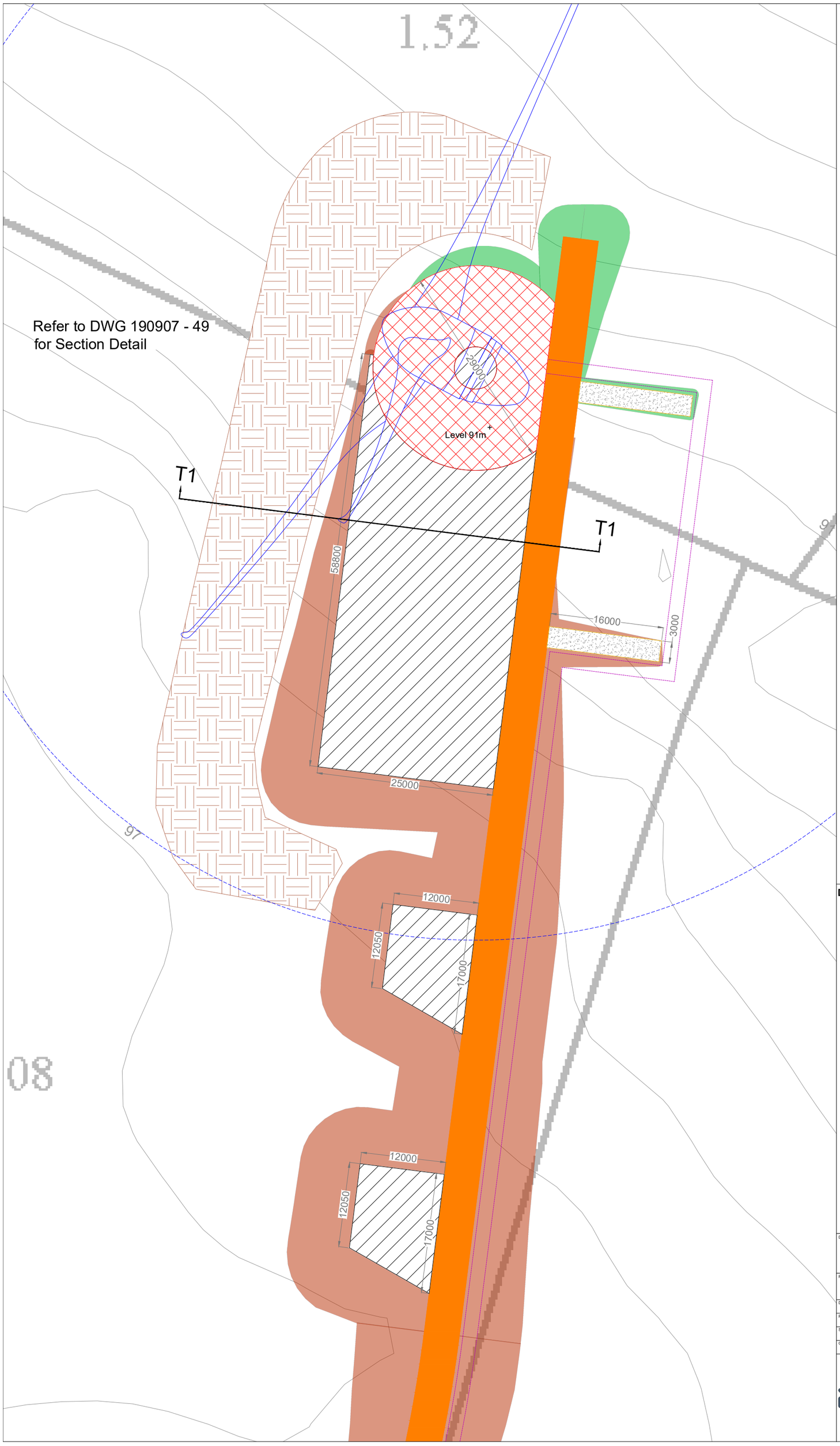

Project Design Drawing Notes

1. Drawings issued are for planning application purposes only.
2. Drawings not to be used for construction/contract conditions.
3. Copyright, all rights reserved. No part herewith may be copied or reproduced partially or wholly in any form whatsoever without the prior notice of the copyright owner McCarthy Keville O'Sullivan.
4. Do not scale off this drawing. Figured metric dimensions only should be taken off this drawing.
5. All contractors, whether main or sub-contractors, must visit the site and are responsible for taking and checking any and all dimensions and levels that relate to the works.
6. The use of or reliance upon this drawing shall be deemed to be acceptance of these conditions of use unless otherwise agreed in writing, such written agreement to be sought from and issued by the copyright holder to the use or reliance upon this drawing.
7. Layout plans show typical Turbine rotor diameter as per turbine drawing.
8. Final levels may vary depending on local ground conditions.

Drawing Legend

- Proposed Road
- Spoil Storage
- Soft Levelled Area
- Crane Pad Hardstanding Area
- Turbine Foundation
- Turbine Sweep Area
- Internal Electrical Cabling Trench
- Cut
- Fill

N

Ordnance Survey Ireland Licence No. AR0021822© Ordnance Survey Ireland/Government of Ireland

DRAWING TITLE:

Turbine 1 Layout

PROJECT TITLE:

Seven Hills Wind Farm, Co. Roscommon

DRAWING BY: Joseph O Brien	CHECKED BY: Meabhann Crowe
PROJECT No.: 190907	DRAWING No.: 190907 - 29RevA
SCALE: 1:500 @ A3	DATE: 30.03.2023

OS SHEET No.: 2892, 2893, 2894, 2895, 2896, 2961, 2962, 2963, 2964, 2965, 3031, 3032, 3033, 3034, 3035, 3099, 3100, 3101, 3102, 3103

MKO
Planning and Environmental Consultants
Tuam Road, Galway
Ireland, H91 VW84
+353 (0) 91 735611
email: info@www.mkoireland.ie
Website: www.mkoireland.ie

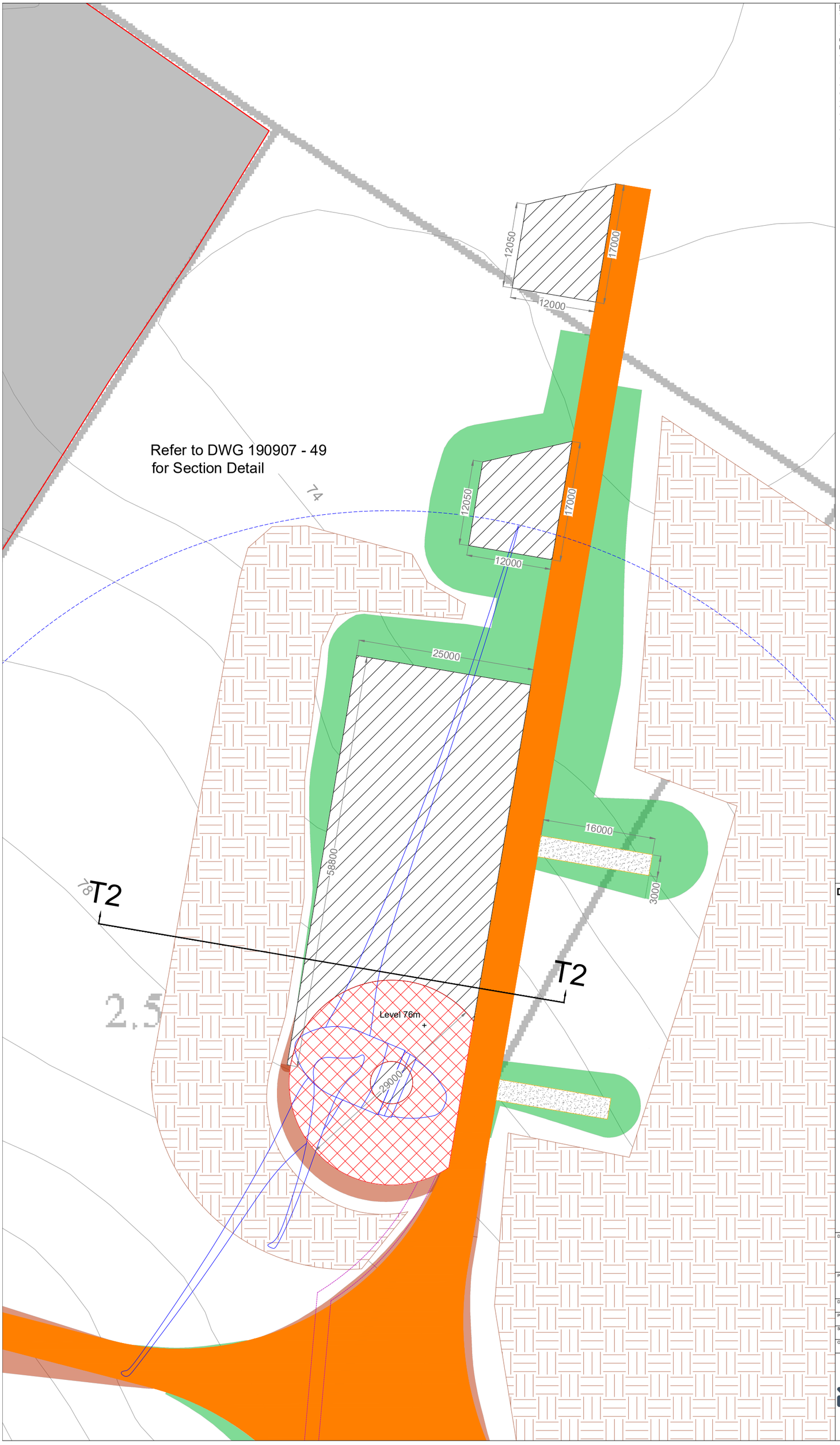

Project Design Drawing Notes

1. Drawings issued are for planning application purposes only.
2. Drawings not to be used for construction/contract conditions.
3. Copyright, all rights reserved. No part herewith may be copied or reproduced partially or wholly in any form whatsoever without the prior notice of the copyright owner McCarthy Keville O'Sullivan.
4. Do not scale off this drawing. Figured metric dimensions only should be taken off this drawing.
5. All contractors, whether main or sub-contractors, must visit the site and are responsible for taking and checking any and all dimensions and levels that relate to the works.
6. The use of or reliance upon this drawing shall be deemed to be acceptance of these conditions of use unless otherwise agreed in writing, such written agreement to be sought from and issued by the copyright holder to the use or reliance upon this drawing.
7. Layout plans show typical Turbine rotor diameter as per turbine drawing.
8. Final levels may vary depending on local ground conditions.

Drawing Legend

- Planning Application Boundary
- Proposed Road
- Spoil Storage
- Soft Levelled Area
- Crane Pad Hardstanding Area
- Turbine Foundation
- Turbine Sweep Area
- Internal Electrical Cabling Trench
- Cut
- Fill
- Area not Forming Part of Application

N

Ordnance Survey Ireland Licence No. AR0021822© Ordnance Survey Ireland/Government of Ireland

DRAWING TITLE:

Turbine 2 Layout

PROJECT TITLE:

Seven Hills Wind Farm, Co. Roscommon

DRAWING BY: Joseph O Brien	CHECKED BY: Meabhann Crowe
PROJECT No.: 190907	DRAWING No.: 190907 - 30RevA
SCALE: 1:500 @ A3	DATE: 30.03.2023

OS SHEET No.: 2892, 2893, 2894, 2895, 2896, 2961, 2962, 2963, 2964, 2965, 3031, 3032, 3033, 3034, 3035, 3099, 3100, 3101, 3102, 3103

MKO
Planning and Environmental Consultants
Tuam Road, Galway
Ireland, H91 VW84
+353 (0) 91 735611
email: info@www.mkoireland.ie
Website: www.mkoireland.ie

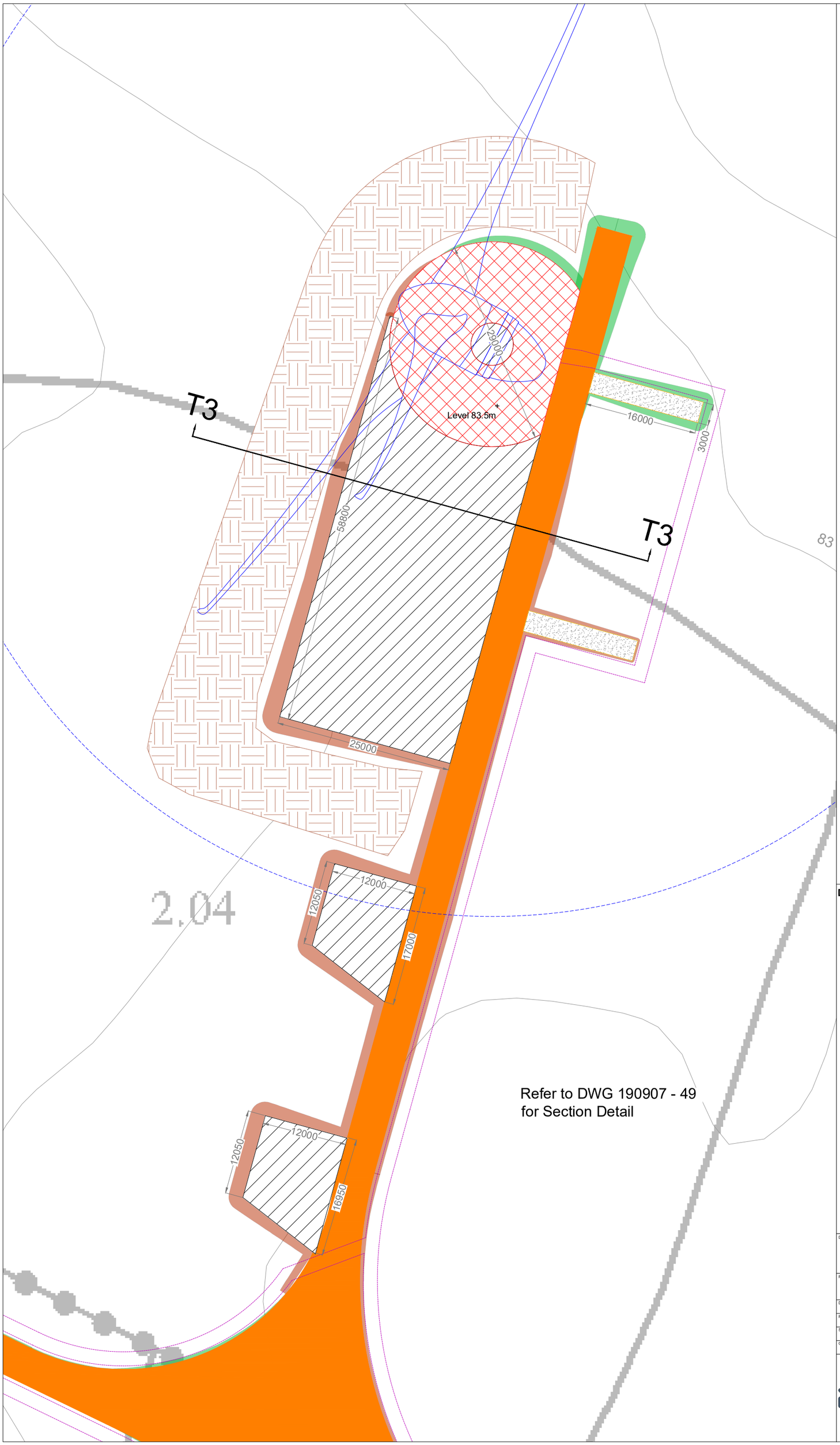

Project Design Drawing Notes

1. Drawings issued are for planning application purposes only.
2. Drawings not to be used for construction/contract conditions.
3. Copyright, all rights reserved. No part herewith may be copied or reproduced partially or wholly in any form whatsoever without the prior notice of the copyright owner McCarthy Keville O'Sullivan.
4. Do not scale off this drawing. Figured metric dimensions only should be taken off this drawing.
5. All contractors, whether main or sub-contractors, must visit the site and are responsible for taking and checking any and all dimensions and levels that relate to the works.
6. The use of or reliance upon this drawing shall be deemed to be acceptance of these conditions of use unless otherwise agreed in writing, such written agreement to be sought from and issued by the copyright holder to the use or reliance upon this drawing.
7. Layout plans show typical Turbine rotor diameter as per turbine drawing.
8. Final levels may vary depending on local ground conditions.

Drawing Legend

- Proposed Road
- Spoil Storage
- Soft Levelled Area
- Crane Pad Hardstanding Area
- Turbine Foundation
- Turbine Sweep Area
- Internal Electrical Cabling Trench
- Cut
- Fill

N

Ordnance Survey Ireland Licence No. AR0021822© Ordnance Survey Ireland/Government of Ireland

DRAWING TITLE:

Turbine 3 Layout

PROJECT TITLE:

Seven Hills Wind Farm, Co. Roscommon

DRAWING BY: Joseph O Brien	CHECKED BY: Meabhann Crowe
PROJECT No.: 190907	DRAWING No.: 190907 - 31RevA
SCALE: 1:500 @ A3	DATE: 30.03.2023

OS SHEET No.: 2892, 2893, 2894, 2895, 2896, 2961, 2962, 2963, 2964, 2965, 3031, 3032, 3033, 3034, 3035, 3099, 3100, 3101, 3102, 3103

MKO
Planning and Environmental Consultants
Tuam Road, Galway
Ireland, H91 VW84
+353 (0) 91 735611
email: info@www.mkoireland.ie
Website: www.mkoireland.ie

Project Design Drawing Notes

1. Drawings issued are for planning application purposes only.
2. Drawings not to be used for construction/contract conditions.
3. Copyright, all rights reserved. No part herewith may be copied or reproduced partially or wholly in any form whatsoever without the prior notice of the copyright owner McCarthy Keville O'Sullivan.
4. Do not scale off this drawing. Figured metric dimensions only should be taken off this drawing.
5. All contractors, whether main or sub-contractors, must visit the site and are responsible for taking and checking any and all dimensions and levels that relate to the works.
6. The use of or reliance upon this drawing shall be deemed to be acceptance of these conditions of use unless otherwise agreed in writing, such written agreement to be sought from and issued by the copyright holder to the use or reliance upon this drawing.
7. Layout plans show typical Turbine rotor diameter as per turbine drawing.
8. Final levels may vary depending on local ground conditions.

Drawing Legend

- Proposed Road
- Spoil Storage
- Soft Levelled Area
- Crane Pad Hardstanding Area
- Turbine Foundation
- Turbine Sweep Area
- Internal Electrical Cabling Trench
- Cut
- Fill

N

Ordnance Survey Ireland Licence No. AR0021822© Ordnance Survey Ireland/Government of Ireland

DRAWING TITLE:

Turbine 4 Layout

PROJECT TITLE:

Seven Hills Wind Farm, Co. Roscommon

DRAWING BY: Joseph O Brien	CHECKED BY: Meabhann Crowe
PROJECT No.: 190907	DRAWING No.: 190907 - 32RevA
SCALE: 1:500 @ A3	DATE: 30.03.2023

OS SHEET No.: 2892, 2893, 2894, 2895, 2896, 2961, 2962, 2963, 2964, 2965, 3031, 3032, 3033, 3034, 3035, 3099, 3100, 3101, 3102, 3103

MKO
Planning and Environmental Consultants
Tuam Road, Galway
Ireland, H91 VW84
+353 (0) 91 735611
email: info@www.mkoireland.ie
Website: www.mkoireland.ie

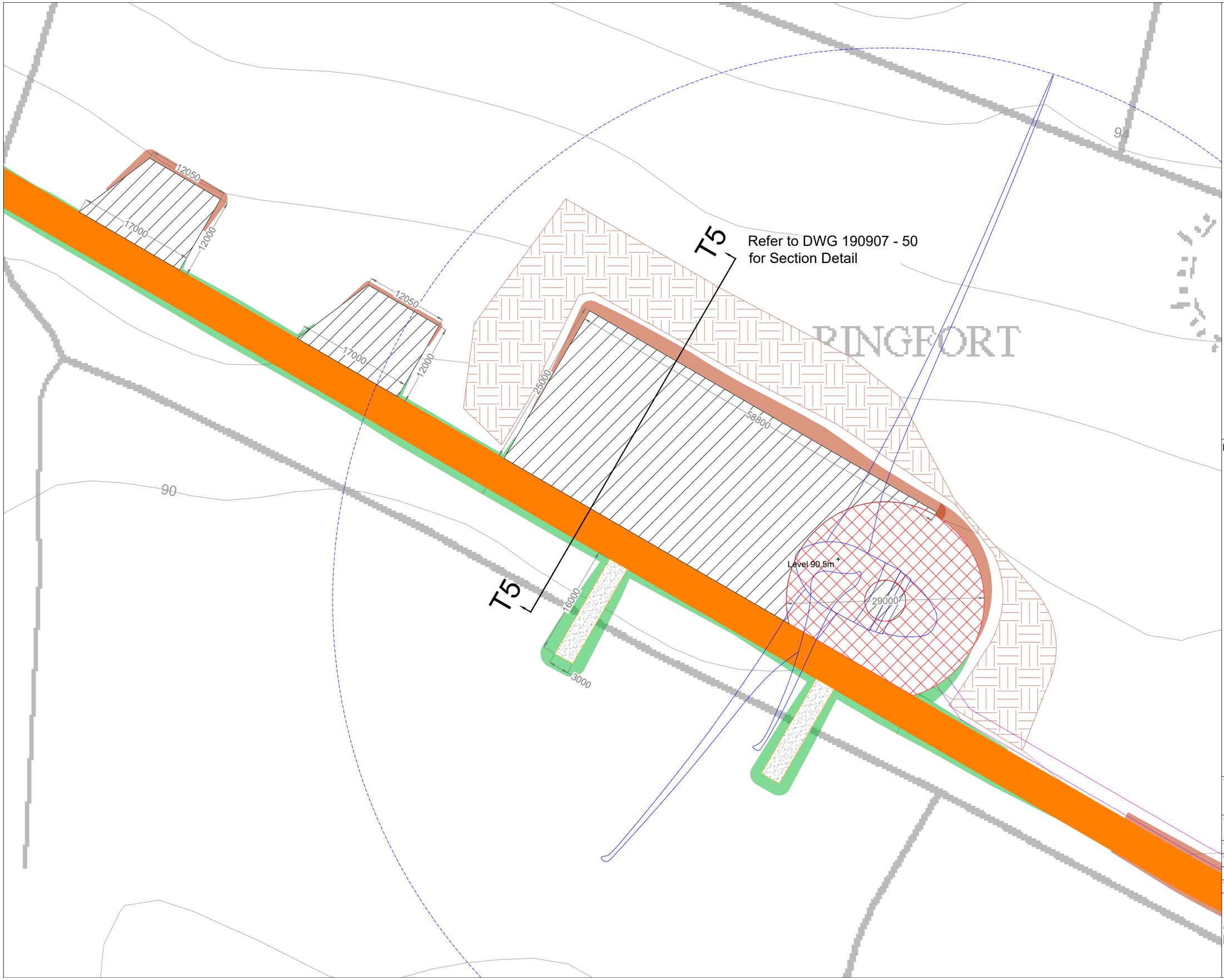

Project Design Drawing Notes

1. Drawings issued are for planning application purposes only.
2. Drawings not to be used for construction/contract conditions.
3. Copyright, all rights reserved. No part herewith may be copied or reproduced partially or wholly in any form whatsoever without the prior notice of the copyright owner McCarthy Keville O'Sullivan.
4. Do not scale off this drawing. Figured metric dimensions only should be taken off this drawing.
5. All contractors, whether main or sub-contractors, must visit the site and are responsible for taking and checking any and all dimensions and levels that relate to the works.
6. The use of or reliance upon this drawing shall be deemed to be acceptance of these conditions of use unless otherwise agreed in writing, such written agreement to be sought from and issued by the copyright holder to the use or reliance upon this drawing.
7. Layout plans show typical Turbine rotor diameter as per turbine drawing.
8. Final levels may vary depending on local ground conditions.

Drawing Legend

- Proposed Road
- Spoil Storage
- Soft Levelled Area
- Crane Pad Hardstanding Area
- Turbine Foundation
- Turbine Sweep Area
- Internal Electrical Cabling Trench
- Cut
- Fill

N

Ordnance Survey Ireland Licence No. AR0021822© Ordnance Survey Ireland/Government of Ireland

DRAWING TITLE:

Turbine 5 Layout

PROJECT TITLE:

Seven Hills Wind Farm, Co. Roscommon

DRAWING BY: Joseph O Brien	CHECKED BY: Meabhann Crowe
PROJECT No.: 190907	DRAWING No.: 190907 - 33RevA
SCALE: 1:500 @ A3	DATE: 30.03.2023
OS SHEET No.: 2892, 2893, 2894, 2895, 2896, 2961, 2962, 2963, 2964, 2965, 3031, 3032, 3033, 3034, 3035, 3099, 3100, 3101, 3102, 3103	

MKO
Planning and Environmental Consultants
Tuam Road, Galway
Ireland, H91 VW84
+353 (0) 91 735611
email: info@www.mkoireland.ie
Website: www.mkoireland.ie

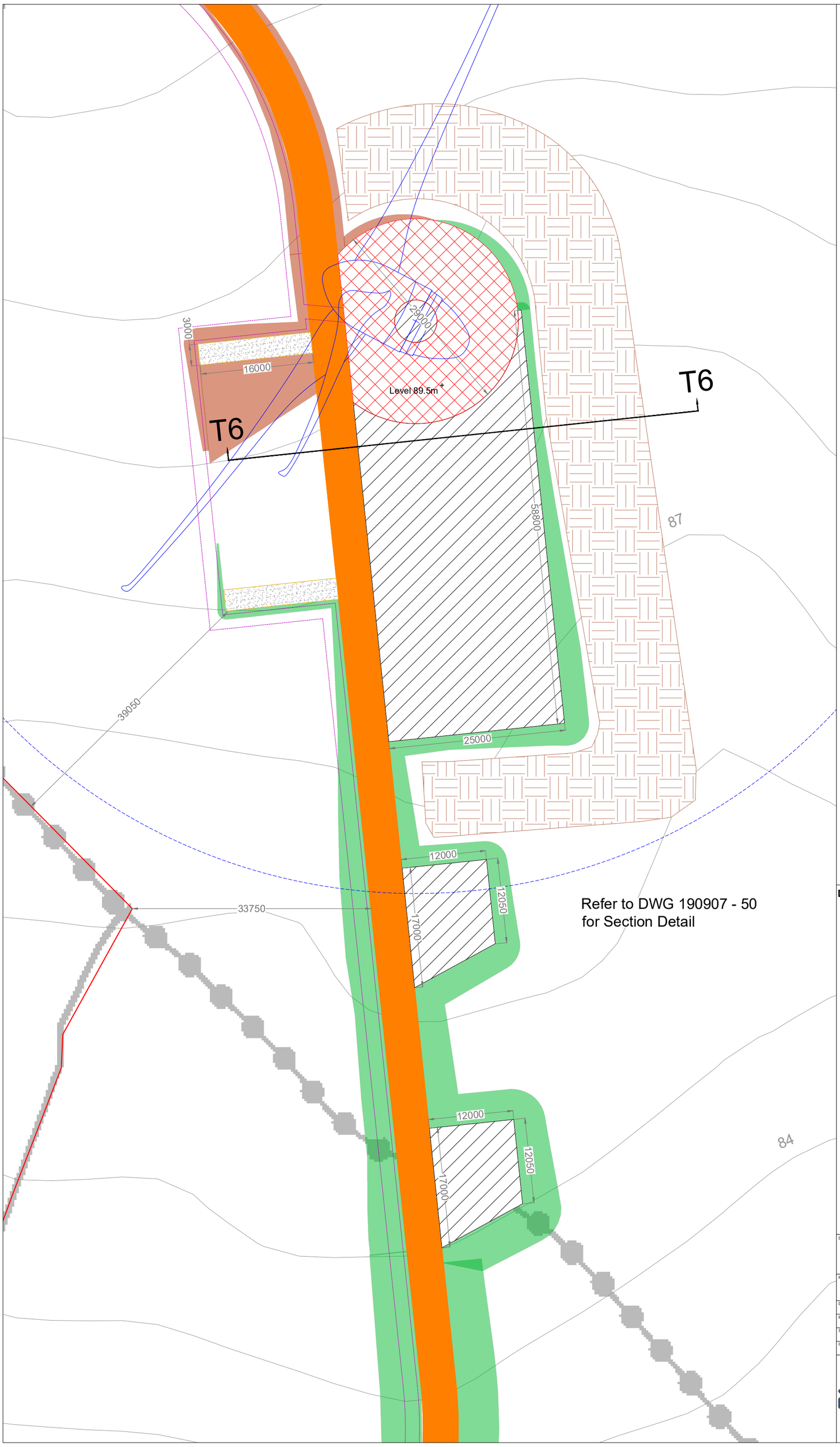

Project Design Drawing Notes

1. Drawings issued are for planning application purposes only.
2. Drawings not to be used for construction/contract conditions.
3. Copyright, all rights reserved. No part herewith may be copied or reproduced partially or wholly in any form whatsoever without the prior notice of the copyright owner McCarthy Keville O'Sullivan.
4. Do not scale off this drawing. Figured metric dimensions only should be taken off this drawing.
5. All contractors, whether main or sub-contractors, must visit the site and are responsible for taking and checking any and all dimensions and levels that relate to the works.
6. The use of or reliance upon this drawing shall be deemed to be acceptance of these conditions of use unless otherwise agreed in writing, such written agreement to be sought from and issued by the copyright holder to the use or reliance upon this drawing.
7. Layout plans show typical Turbine rotor diameter as per turbine drawing.
8. Final levels may vary depending on local ground conditions.

Drawing Legend

- Planning Application Boundary
- Proposed Road
- Spoil Storage
- Soft Levelled Area
- Crane Pad Hardstanding Area
- Turbine Foundation
- Turbine Sweep Area
- Internal Electrical Cabling Trench
- Cut
- Fill

N

Ordnance Survey Ireland Licence No. AR0021822© Ordnance Survey Ireland/Government of Ireland

DRAWING TITLE:

Turbine 6 Layout

PROJECT TITLE:

Seven Hills Wind Farm, Co. Roscommon

DRAWING BY: Joseph O Brien	CHECKED BY: Meabhann Crowe
PROJECT No.: 190907	DRAWING No.: 190907 - 34RevA
SCALE: 1:500 @ A3	DATE: 30.03.2023

OS SHEET No.: 2892, 2893, 2894, 2895, 2896, 2961, 2962, 2963, 2964, 2965, 3031, 3032, 3033, 3034, 3035, 3099, 3100, 3101, 3102, 3103

MKO
Planning and Environmental Consultants
Tuam Road, Galway
Ireland, H91 VW84
+353 (0) 91 735611
email: info@www.mkoireland.ie
Website: www.mkoireland.ie

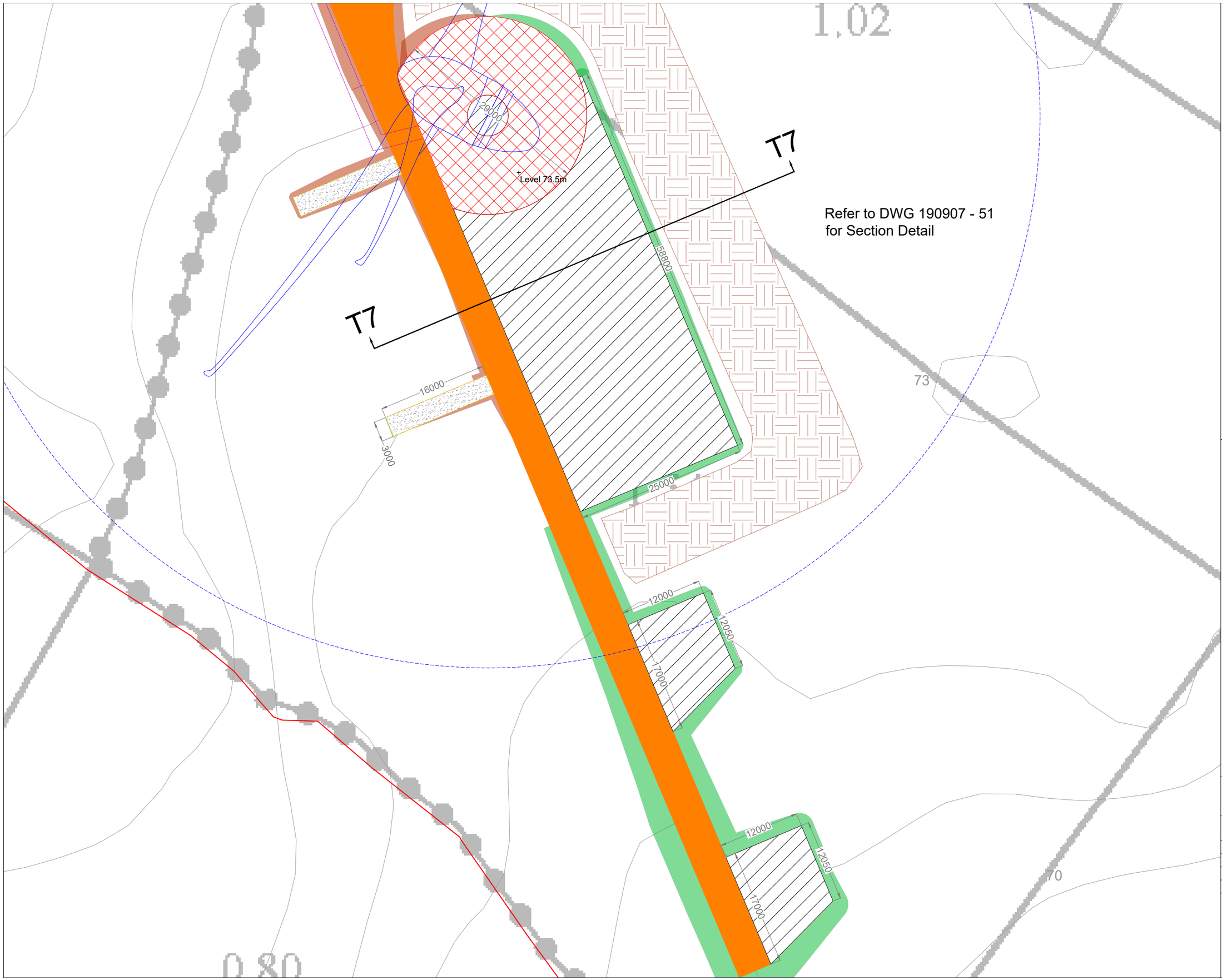

Project Design Drawing Notes

1. Drawings issued are for planning application purposes only.
2. Drawings not to be used for construction/contract conditions.
3. Copyright, all rights reserved. No part herewith may be copied or reproduced partially or wholly in any form whatsoever without the prior notice of the copyright owner McCarthy Keville O'Sullivan.
4. Do not scale off this drawing. Figured metric dimensions only should be taken off this drawing.
5. All contractors, whether main or sub-contractors, must visit the site and are responsible for taking and checking any and all dimensions and levels that relate to the works.
6. The use of or reliance upon this drawing shall be deemed to be acceptance of these conditions of use unless otherwise agreed in writing, such written agreement to be sought from and issued by the copyright holder to the use or reliance upon this drawing.
7. Layout plans show typical Turbine rotor diameter as per turbine drawing.
8. Final levels may vary depending on local ground conditions.

Drawing Legend

- Planning Application Boundary
- Proposed Road
- Spoil Storage
- Soft Levelled Area
- Crane Pad Hardstanding Area
- Turbine Foundation
- Turbine Sweep Area
- Internal Electrical Cabling Trench
- Cut
- Fill

N

Ordnance Survey Ireland Licence No. AR0021822© Ordnance Survey Ireland/Government of Ireland

DRAWING TITLE:

Turbine 7 Layout

PROJECT TITLE:

Seven Hills Wind Farm, Co. Roscommon

DRAWING BY: Joseph O Brien	CHECKED BY: Meabhann Crowe
PROJECT No.: 190907	DRAWING No.: 190907 - 35RevA
SCALE: 1:500 @ A3	DATE: 30.03.2023

OS SHEET No.: 2892, 2893, 2894, 2895, 2896, 2961, 2962, 2963, 2964, 2965, 3031, 3032, 3033, 3034, 3035, 3099, 3100, 3101, 3102, 3103

MKO
Planning and Environmental Consultants
Tuam Road, Galway
Ireland, H91 VW84
+353 (0) 91 735611
email: info@www.mkoireland.ie
Website: www.mkoireland.ie

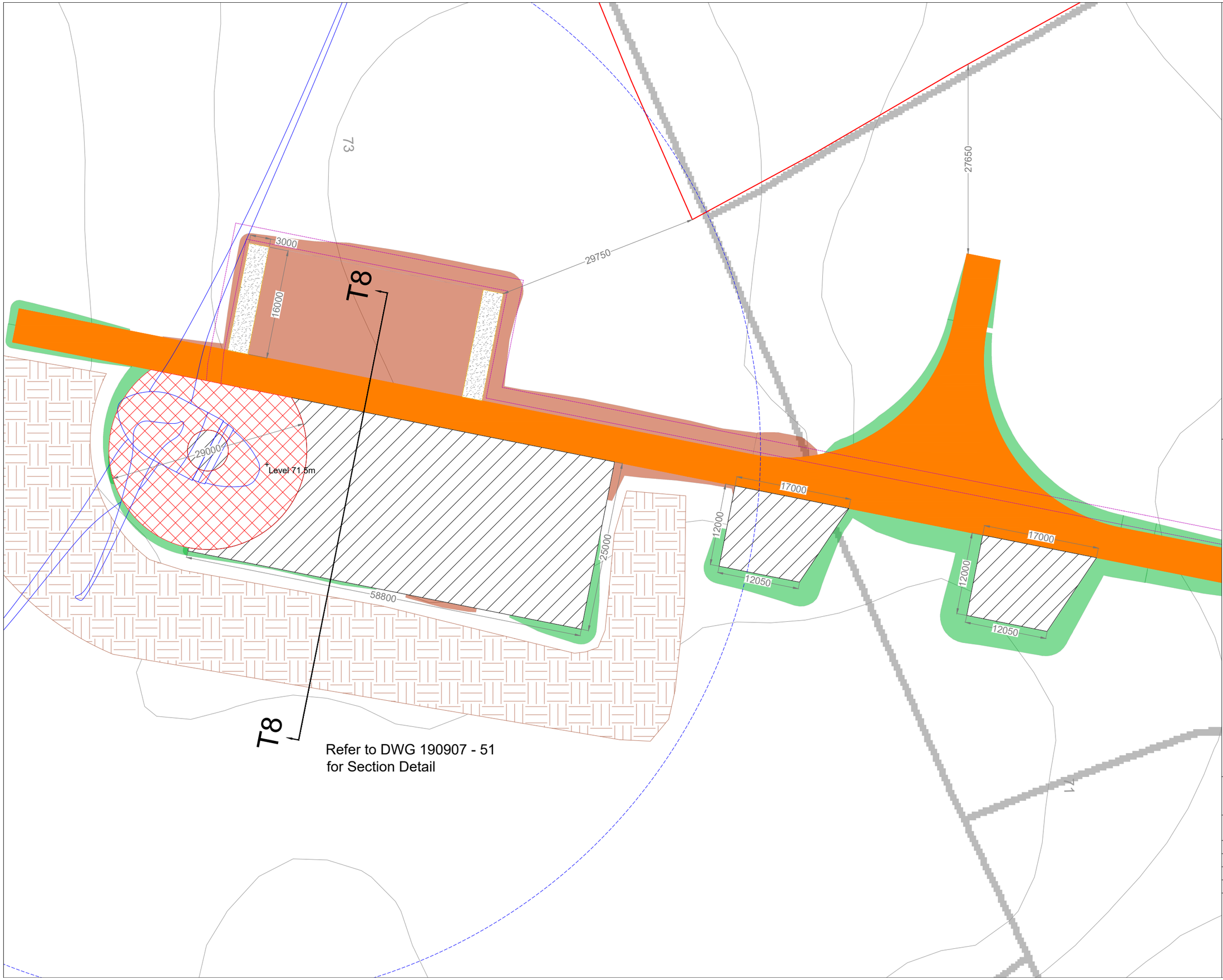

Project Design Drawing Notes

1. Drawings issued are for planning application purposes only.
2. Drawings not to be used for construction/contract conditions.
3. Copyright, all rights reserved. No part herewith may be copied or reproduced partially or wholly in any form whatsoever without the prior notice of the copyright owner McCarthy Keville O'Sullivan.
4. Do not scale off this drawing. Figured metric dimensions only should be taken off this drawing.
5. All contractors, whether main or sub-contractors, must visit the site and are responsible for taking and checking any and all dimensions and levels that relate to the works.
6. The use of or reliance upon this drawing shall be deemed to be acceptance of these conditions of use unless otherwise agreed in writing, such written agreement to be sought from and issued by the copyright holder to the use or reliance upon this drawing.
7. Layout plans show typical Turbine rotor diameter as per turbine drawing.
8. Final levels may vary depending on local ground conditions.

Drawing Legend

- Planning Application Boundary
- Proposed Road
- Spoil Storage
- Soft Levelled Area
- Crane Pad Hardstanding Area
- Turbine Foundation
- Turbine Sweep Area
- Internal Electrical Cabling Trench
- Cut
- Fill

N

Ordnance Survey Ireland Licence No. AR0021822© Ordnance Survey Ireland/Government of Ireland

DRAWING TITLE:

Turbine 8 Layout

PROJECT TITLE:

Seven Hills Wind Farm, Co. Roscommon

DRAWING BY: Joseph O Brien	CHECKED BY: Meabhann Crowe
PROJECT No.: 190907	DRAWING No.: 190907 - 36RevA
SCALE: 1:500 @ A3	DATE: 30.03.2023

OS SHEET No.: 2892, 2893, 2894, 2895, 2896, 2961, 2962, 2963, 2964, 2965, 3031, 3032, 3033, 3034, 3035, 3099, 3100, 3101, 3102, 3103

MKO
Planning and Environmental Consultants
Tuam Road, Galway
Ireland, H91 VW84
+353 (0) 91 735611
email: info@www.mkoireland.ie
Website: www.mkoireland.ie

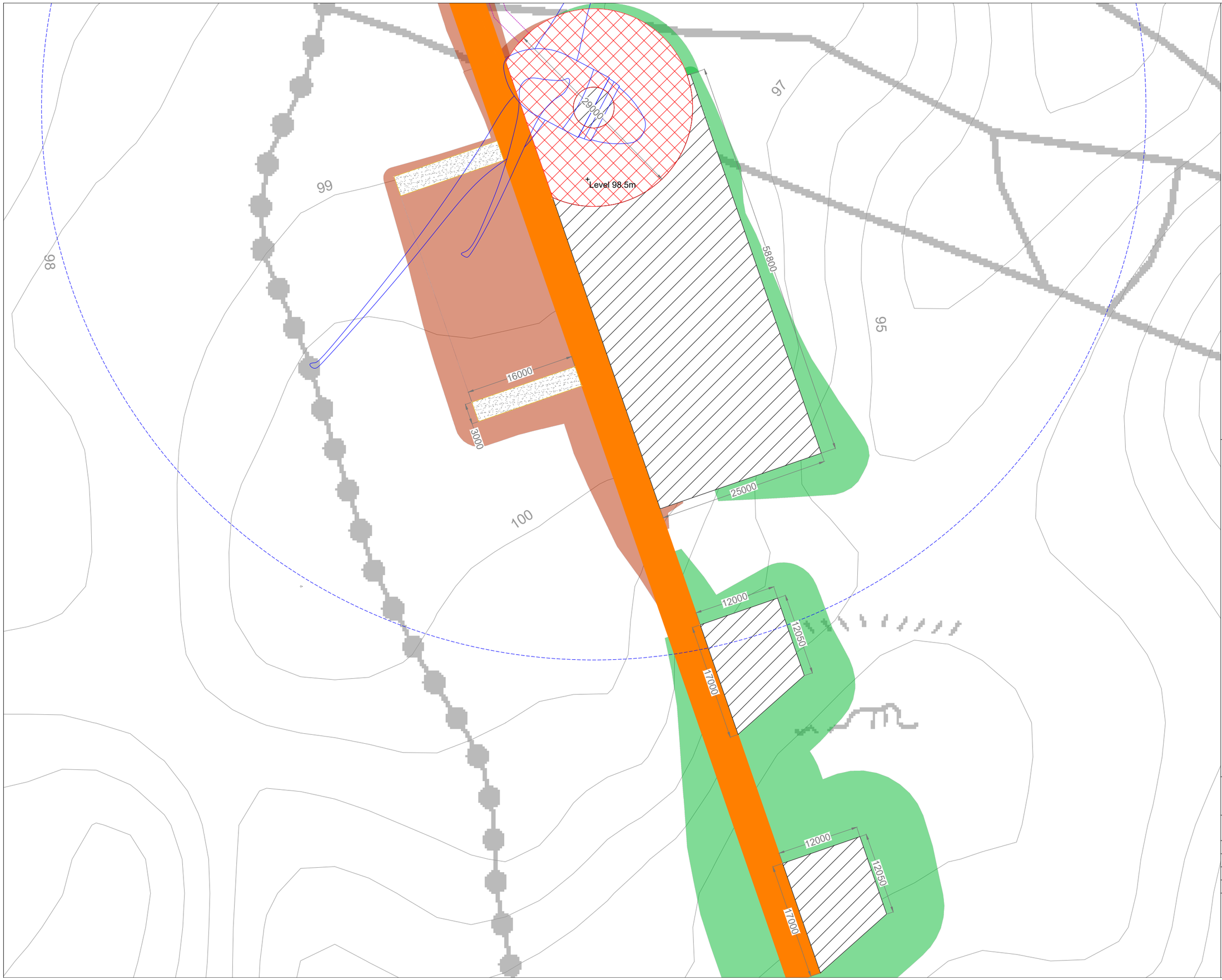

Project Design Drawing Notes

1. Drawings issued are for planning application purposes only.
2. Drawings not to be used for construction/contract conditions.
3. Copyright, all rights reserved. No part herewith may be copied or reproduced partially or wholly in any form whatsoever without the prior notice of the copyright owner McCarthy Keville O'Sullivan.
4. Do not scale off this drawing. Figured metric dimensions only should be taken off this drawing.
5. All contractors, whether main or sub-contractors, must visit the site and are responsible for taking and checking any and all dimensions and levels that relate to the works.
6. The use of or reliance upon this drawing shall be deemed to be acceptance of these conditions of use unless otherwise agreed in writing, such written agreement to be sought from and issued by the copyright holder to the use or reliance upon this drawing.
7. Layout plans show typical Turbine rotor diameter as per turbine drawing.
8. Final levels may vary depending on local ground conditions.

Drawing Legend

- Proposed Road
- Soft Levelled Area
- Crane Pad Hardstanding Area
- Turbine Foundation
- Turbine Sweep Area
- Internal Electrical Cabling Trench
- Cut
- Fill

N

Ordnance Survey Ireland Licence No. AR0021822© Ordnance Survey Ireland/Government of Ireland

DRAWING TITLE:

Turbine 9 Layout

PROJECT TITLE:

Seven Hills Wind Farm, Co. Roscommon

DRAWING BY: Joseph O Brien	CHECKED BY: Meabhann Crowe
PROJECT No.: 190907	DRAWING No.: 190907 - 37RevA
SCALE: 1:500 @ A3	DATE: 30.03.2023

OS SHEET No.: 2892, 2893, 2894, 2895, 2896, 2961, 2962, 2963, 2964, 2965, 3031, 3032, 3033, 3034, 3035, 3099, 3100, 3101, 3102, 3103

MKO
Planning and Environmental Consultants
Tuam Road, Galway
Ireland, H91 VW84
+353 (0) 91 735611
email: info@www.mkoireland.ie
Website: www.mkoireland.ie

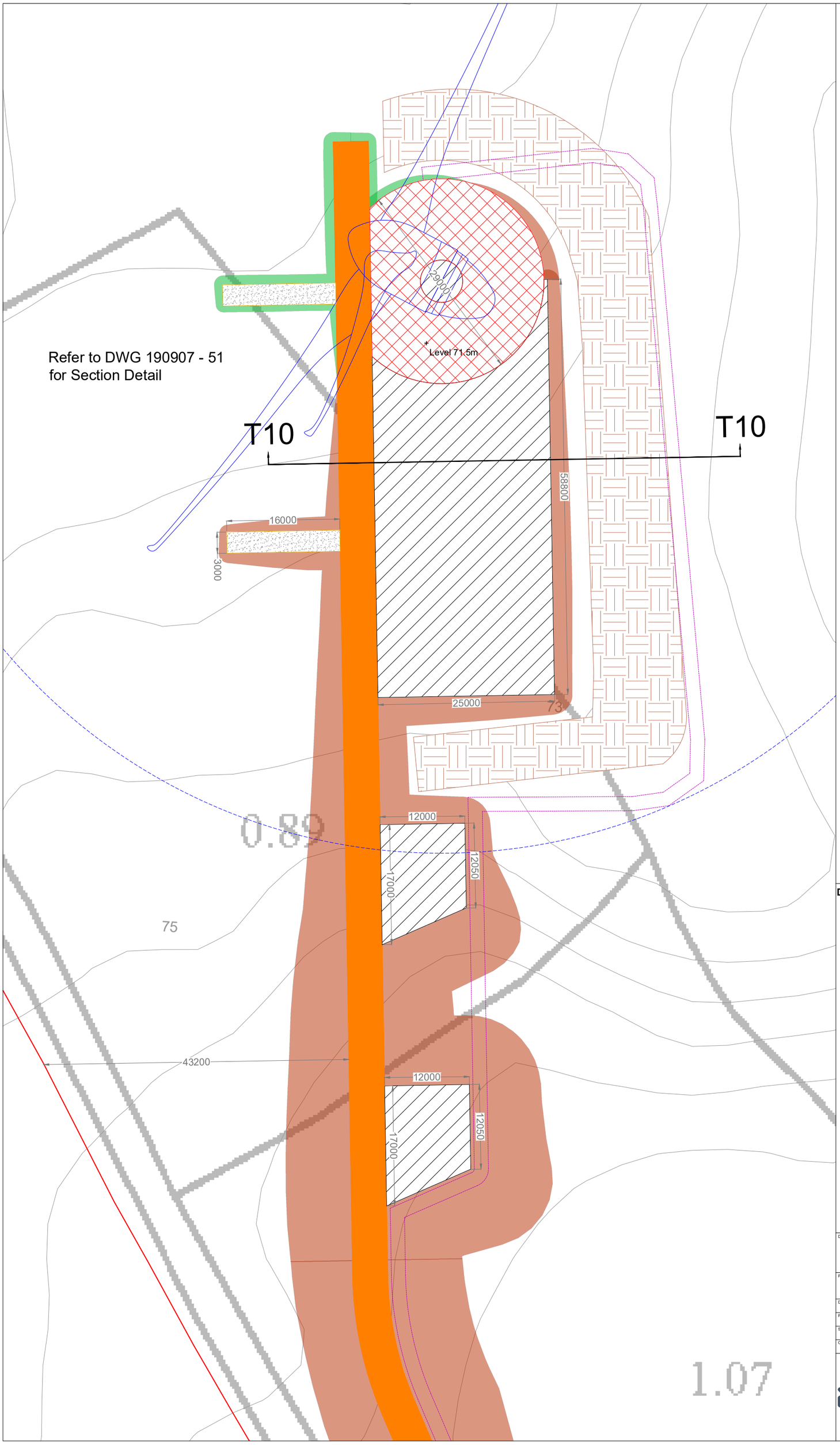

Project Design Drawing Notes

1. Drawings issued are for planning application purposes only.
2. Drawings not to be used for construction/contract conditions.
3. Copyright, all rights reserved. No part herewith may be copied or reproduced partially or wholly in any form whatsoever without the prior notice of the copyright owner McCarthy Keville O'Sullivan.
4. Do not scale off this drawing. Figured metric dimensions only should be taken off this drawing.
5. All contractors, whether main or sub-contractors, must visit the site and are responsible for taking and checking any and all dimensions and levels that relate to the works.
6. The use of or reliance upon this drawing shall be deemed to be acceptance of these conditions of use unless otherwise agreed in writing, such written agreement to be sought from and issued by the copyright holder to the use or reliance upon this drawing.
7. Layout plans show typical Turbine rotor diameter as per turbine drawing.
8. Final levels may vary depending on local ground conditions.

Drawing Legend

- Planning Application Boundary
- Proposed Road
- Spoil Storage
- Soft Levelled Area
- Crane Pad Hardstanding Area
- Turbine Foundation
- Turbine Sweep Area
- Internal Electrical Cabling Trench
- Cut
- Fill

N

Ordnance Survey Ireland Licence No. AR0021822© Ordnance Survey Ireland/Government of Ireland

DRAWING TITLE:

Turbine 10 Layout

PROJECT TITLE:

Seven Hills Wind Farm, Co. Roscommon

DRAWING BY: Joseph O Brien	CHECKED BY: Meabhann Crowe
PROJECT No.: 190907	DRAWING No.: 190907 - 38RevA
SCALE: 1:500 @ A3	DATE: 30.03.2023

OS SHEET No.: 2892, 2893, 2894, 2895, 2896, 2961, 2962, 2963, 2964, 2965, 3031, 3032, 3033, 3034, 3035, 3099, 3100, 3101, 3102, 3103

MKO
Planning and Environmental Consultants
Tuam Road, Galway
Ireland, H91 VW84
+353 (0) 91 735611
email: info@www.mkoireland.ie
Website: www.mkoireland.ie

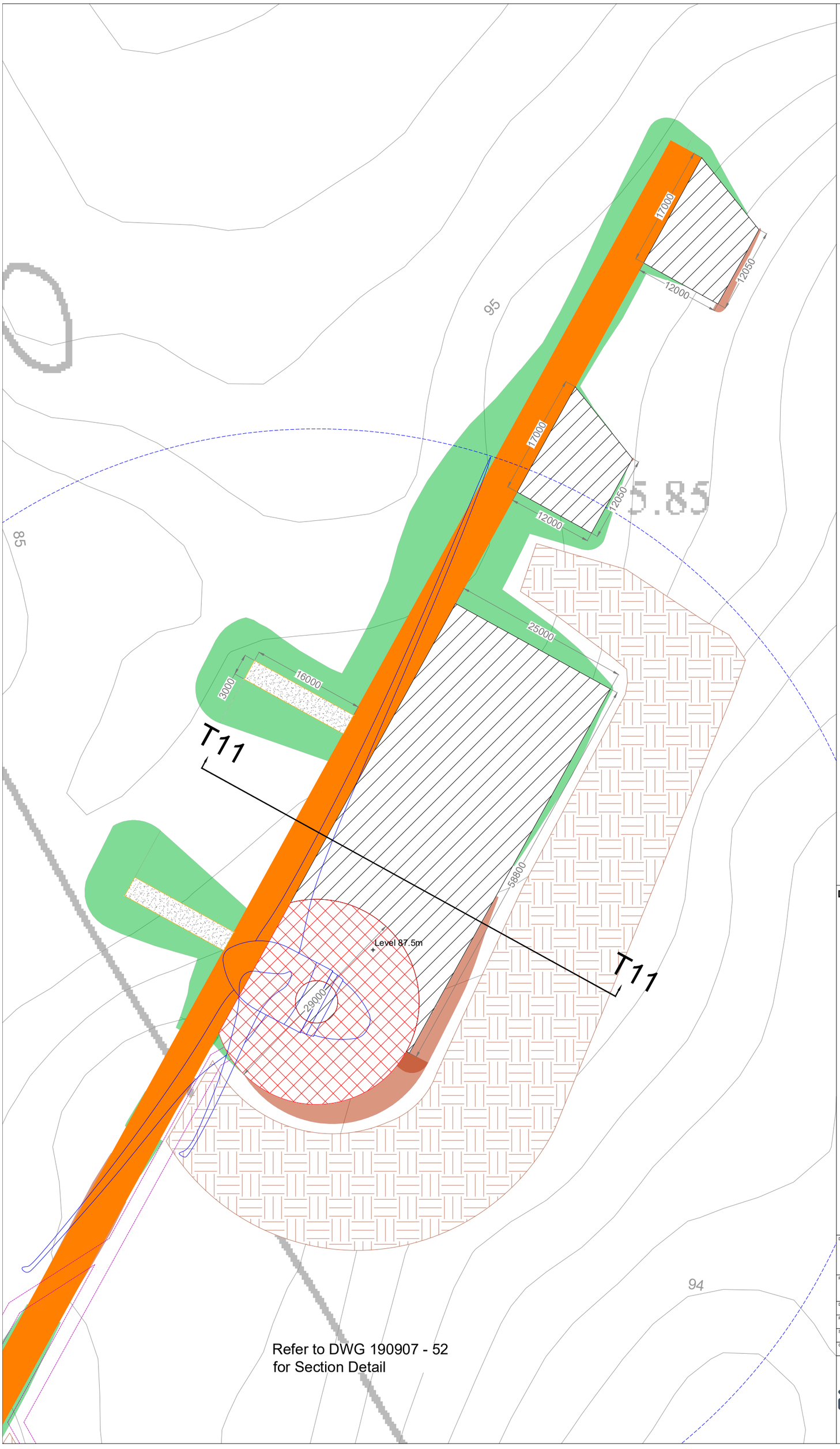

Project Design Drawing Notes

1. Drawings issued are for planning application purposes only.
2. Drawings not to be used for construction/contract conditions.
3. Copyright, all rights reserved. No part herewith may be copied or reproduced partially or wholly in any form whatsoever without the prior notice of the copyright owner McCarthy Keville O'Sullivan.
4. Do not scale off this drawing. Figured metric dimensions only should be taken off this drawing.
5. All contractors, whether main or sub-contractors, must visit the site and are responsible for taking and checking any and all dimensions and levels that relate to the works.
6. The use of or reliance upon this drawing shall be deemed to be acceptance of these conditions of use unless otherwise agreed in writing, such written agreement to be sought from and issued by the copyright holder to the use or reliance upon this drawing.
7. Layout plans show typical Turbine rotor diameter as per turbine drawing.
8. Final levels may vary depending on local ground conditions.

Drawing Legend

- Proposed Road
- Spoil Storage
- Soft Levelled Area
- Crane Pad Hardstanding Area
- Turbine Foundation
- Turbine Sweep Area
- Internal Electrical Cabling Trench
- Cut
- Fill

N

Ordnance Survey Ireland Licence No. AR0021822© Ordnance Survey Ireland/Government of Ireland

DRAWING TITLE:

Turbine 11 Layout

PROJECT TITLE: Seven Hills Wind Farm, Co. Roscommon

DRAWING BY: Joseph O Brien	CHECKED BY: Meabhann Crowe
PROJECT No.: 190907	DRAWING No.: 190907 - 39RevA
SCALE: 1:500 @ A3	DATE: 30.03.2023

OS SHEET No.: 2892, 2893, 2894, 2895, 2896, 2961, 2962, 2963, 2964, 2965, 3031, 3032, 3033, 3034, 3035, 3099, 3100, 3101, 3102, 3103

MKO
Planning and Environmental Consultants
Tuam Road, Galway
Ireland, H91 VW84
+353 (0) 91 735611
email: info@www.mkoireland.ie
Website: www.mkoireland.ie

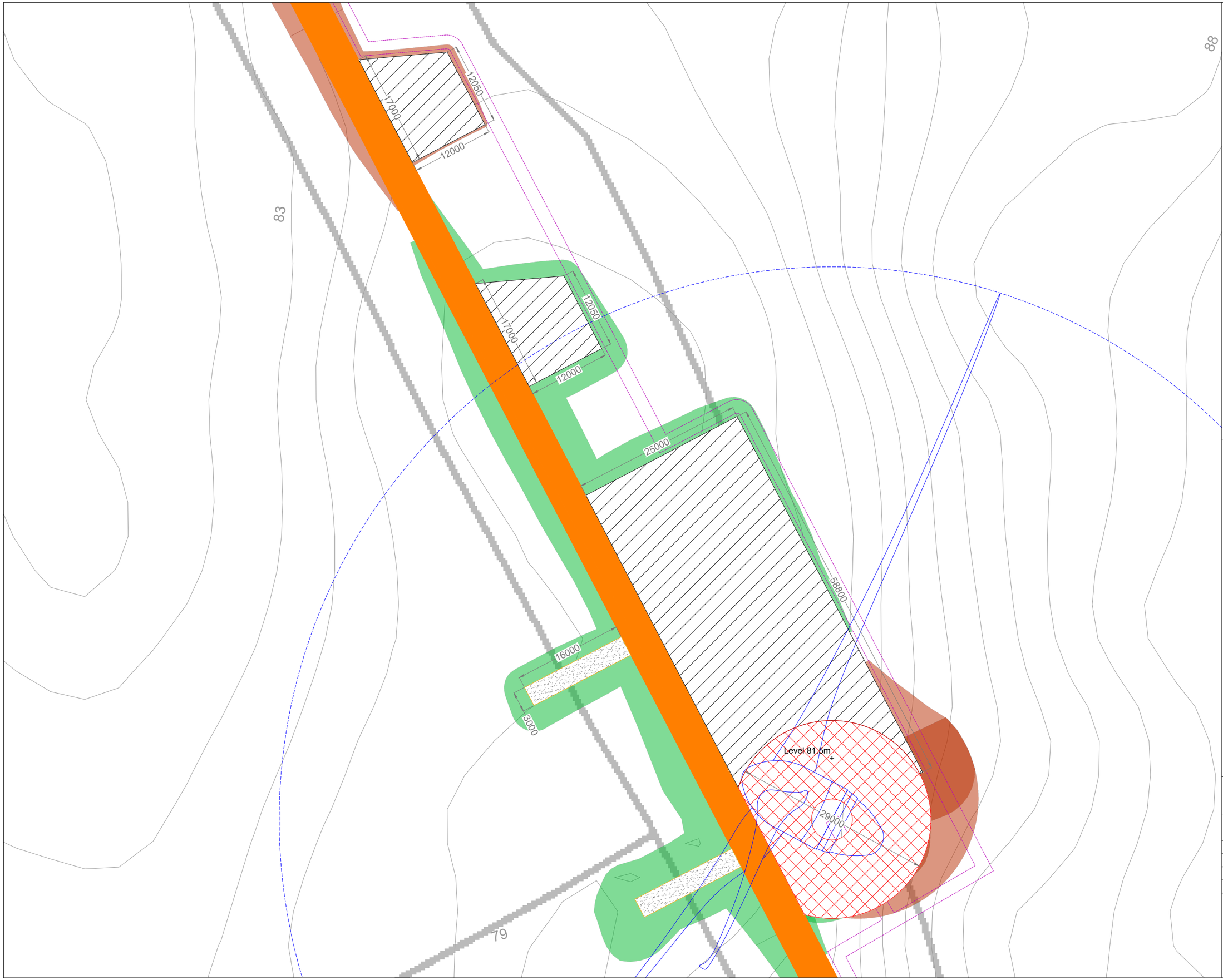

Project Design Drawing Notes

1. Drawings issued are for planning application purposes only.
2. Drawings not to be used for construction/contract conditions.
3. Copyright, all rights reserved. No part herewith may be copied or reproduced partially or wholly in any form whatsoever without the prior notice of the copyright owner McCarthy Keville O'Sullivan.
4. Do not scale off this drawing. Figured metric dimensions only should be taken off this drawing.
5. All contractors, whether main or sub-contractors, must visit the site and are responsible for taking and checking any and all dimensions and levels that relate to the works.
6. The use of or reliance upon this drawing shall be deemed to be acceptance of these conditions of use unless otherwise agreed in writing, such written agreement to be sought from and issued by the copyright holder to the use or reliance upon this drawing.
7. Layout plans show typical Turbine rotor diameter as per turbine drawing.
8. Final levels may vary depending on local ground conditions.

Drawing Legend

- Proposed Road
- Soft Levelled Area
- Crane Pad Hardstanding Area
- Turbine Foundation
- Turbine Sweep Area
- Internal Electrical Cabling Trench
- Cut
- Fill

N

Ordnance Survey Ireland Licence No. AR0021822© Ordnance Survey Ireland/Government of Ireland

DRAWING TITLE:

Turbine 12 Layout

PROJECT TITLE:

Seven Hills Wind Farm, Co. Roscommon

DRAWING BY: Joseph O Brien	CHECKED BY: Meabhann Crowe
PROJECT No.: 190907	DRAWING No.: 190907 - 40RevA
SCALE: 1:500 @ A3	DATE: 30.03.2023

OS SHEET No.: 2892, 2893, 2894, 2895, 2896, 2961, 2962, 2963, 2964, 2965, 3031, 3032, 3033, 3034, 3035, 3099, 3100, 3101, 3102, 3103

MKO
Planning and Environmental Consultants
Tuam Road, Galway
Ireland, H91 VW84
+353 (0) 91 735611
email: info@www.mkoireland.ie
Website: www.mkoireland.ie

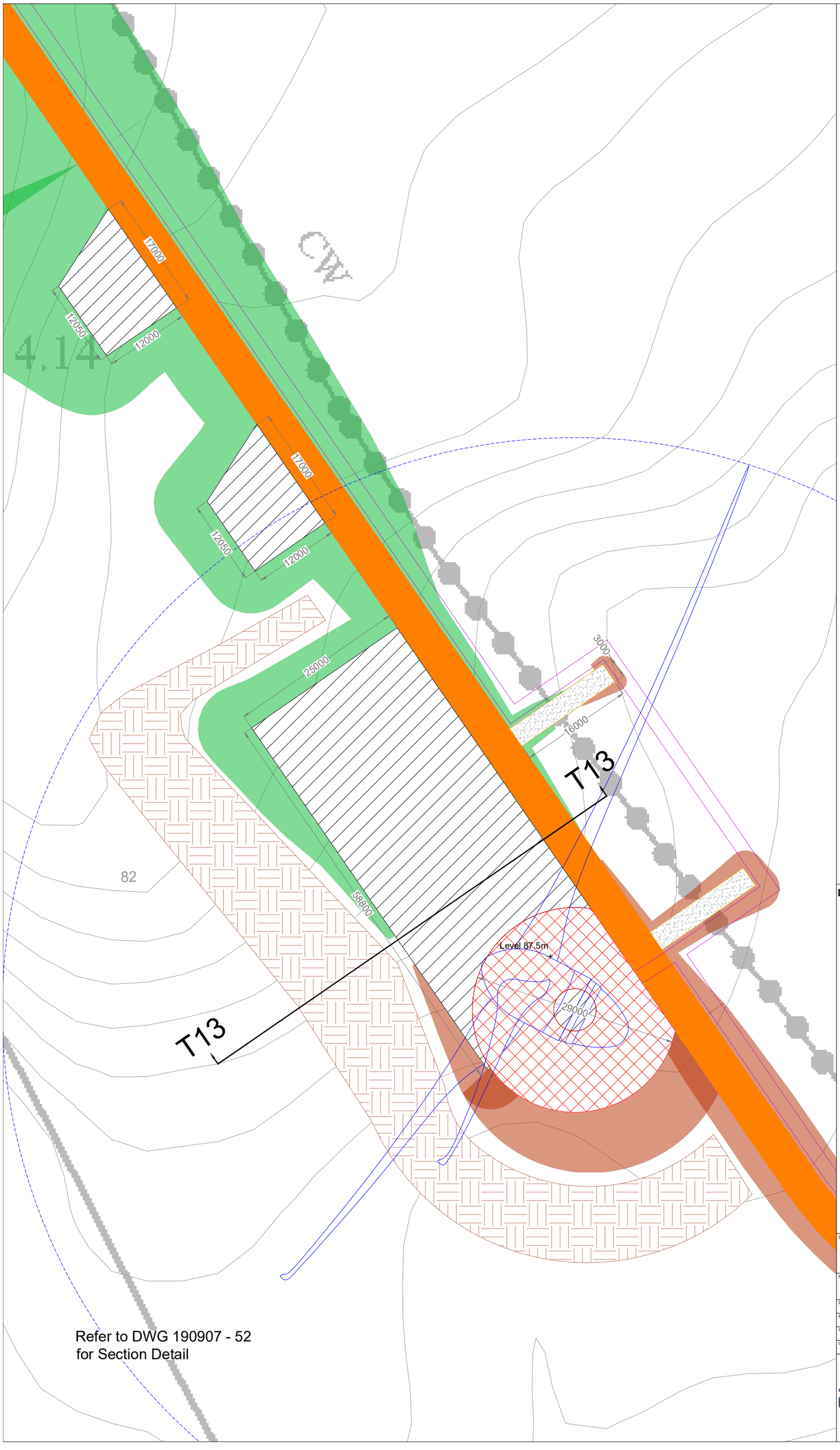

Project Design Drawing Notes

1. Drawings issued are for planning application purposes only.
2. Drawings not to be used for construction/contract conditions.
3. Copyright, all rights reserved. No part herewith may be copied or reproduced partially or wholly in any form whatsoever without the prior notice of the copyright owner McCarthy Keville O'Sullivan.
4. Do not scale off this drawing. Figured metric dimensions only should be taken off this drawing.
5. All contractors, whether main or sub-contractors, must visit the site and are responsible for taking and checking any and all dimensions and levels that relate to the works.
6. The use of or reliance upon this drawing shall be deemed to be acceptance of these conditions of use unless otherwise agreed in writing, such written agreement to be sought from and issued by the copyright holder to the use or reliance upon this drawing.
7. Layout plans show typical Turbine rotor diameter as per turbine drawing.
8. Final levels may vary depending on local ground conditions.

Drawing Legend

- Proposed Road
- Spoil Storage
- Soft Levelled Area
- Crane Pad Hardstanding Area
- Turbine Foundation
- Turbine Sweep Area
- Internal Electrical Cabling Trench
- Cut
- Fill

N

Ordnance Survey Ireland Licence No. AR00218228© Ordnance Survey Ireland/Government of Ireland

DRAWING TITLE:

Turbine 13 Layout

PROJECT TITLE:

Seven Hills Wind Farm, Co. Roscommon

DRAWING BY: Joseph O Brien	CHECKED BY: Meabhann Crowe
PROJECT No.: 190907	DRAWING No.: 190907 - 41RevA
SCALE: 1:500 @ A3	DATE: 30.03.2023

OS SHEET No.: 2892, 2893, 2894, 2895, 2896, 2961, 2962, 2963, 2964, 2965, 3031, 3032, 3033, 3034, 3035, 3099, 3100, 3101, 3102, 3103

MKO
Planning and Environmental Consultants
Tuam Road, Galway
Ireland, H91 VW84
+353 (0) 91 735611
email: info@www.mkoireland.ie
Website: www.mkoireland.ie

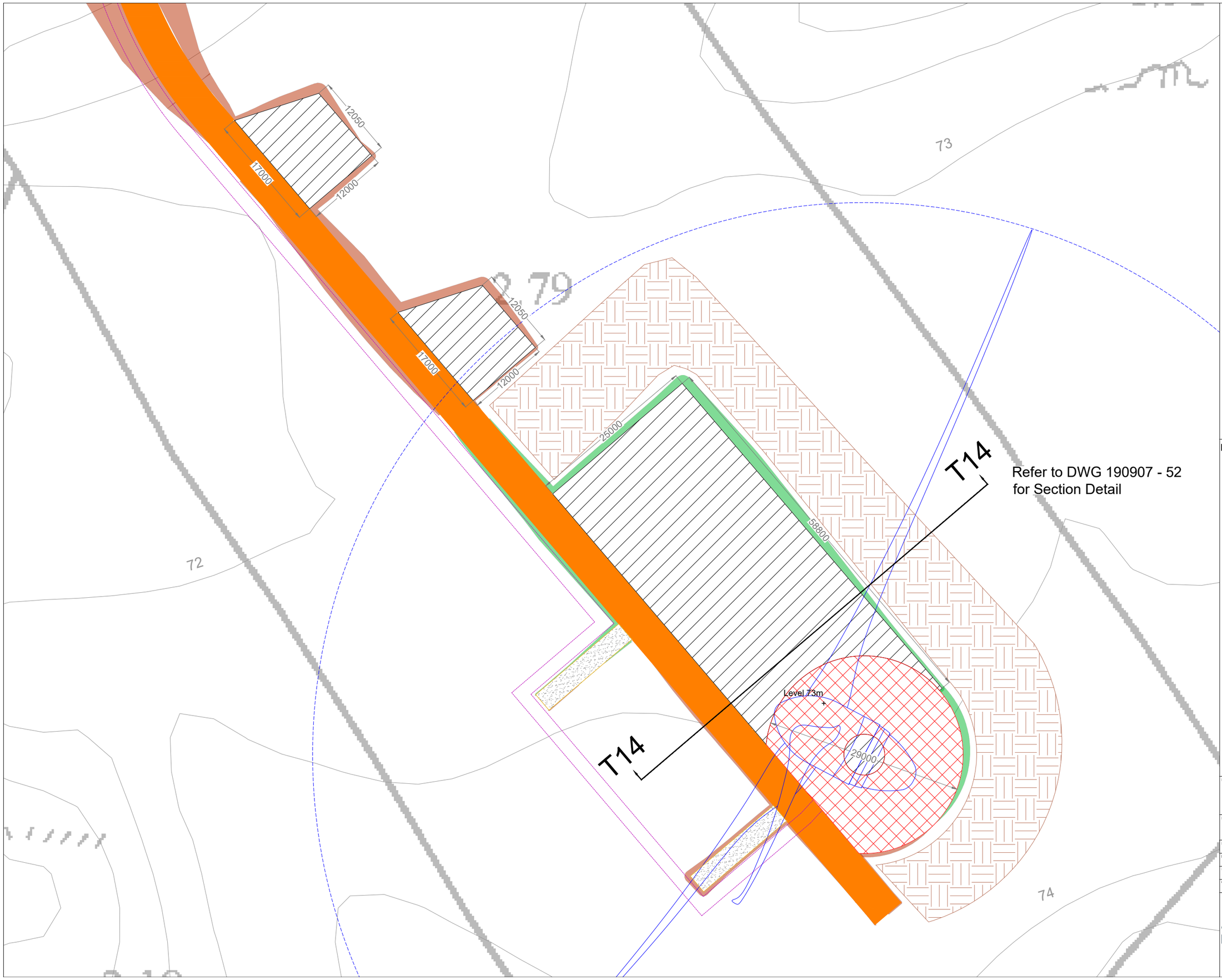

Project Design Drawing Notes

1. Drawings issued are for planning application purposes only.
2. Drawings not to be used for construction/contract conditions.
3. Copyright, all rights reserved. No part herewith may be copied or reproduced partially or wholly in any form whatsoever without the prior notice of the copyright owner McCarthy Keville O'Sullivan.
4. Do not scale off this drawing. Figured metric dimensions only should be taken off this drawing.
5. All contractors, whether main or sub-contractors, must visit the site and are responsible for taking and checking any and all dimensions and levels that relate to the works.
6. The use of or reliance upon this drawing shall be deemed to be acceptance of these conditions of use unless otherwise agreed in writing, such written agreement to be sought from and issued by the copyright holder to the use or reliance upon this drawing.
7. Layout plans show typical Turbine rotor diameter as per turbine drawing.
8. Final levels may vary depending on local ground conditions.

Drawing Legend

- Proposed Road
- Spoil Storage
- Soft Levelled Area
- Crane Pad Hardstanding Area
- Turbine Foundation
- Turbine Sweep Area
- Internal Electrical Cabling Trench
- Cut
- Fill

N

Ordnance Survey Ireland Licence No. AR0021822© Ordnance Survey Ireland/Government of Ireland

DRAWING TITLE:

Turbine 14 Layout

PROJECT TITLE:

Seven Hills Wind Farm, Co. Roscommon

DRAWING BY: Joseph O Brien	CHECKED BY: Meabhann Crowe
PROJECT No.: 190907	DRAWING No.: 190907 - 42RevA
SCALE: 1:500 @ A3	DATE: 30.03.2023

OS SHEET No.: 2892, 2893, 2894, 2895, 2896, 2961, 2962, 2963, 2964, 2965, 3031, 3032, 3033, 3034, 3035, 3099, 3100, 3101, 3102, 3103

MKO
Planning and Environmental Consultants
Tuam Road, Galway
Ireland, H91 VW84
+353 (0) 91 735611
email: info@www.mkoireland.ie
Website: www.mkoireland.ie